



MONTANA DEPARTMENT OF TRANSPORTATION

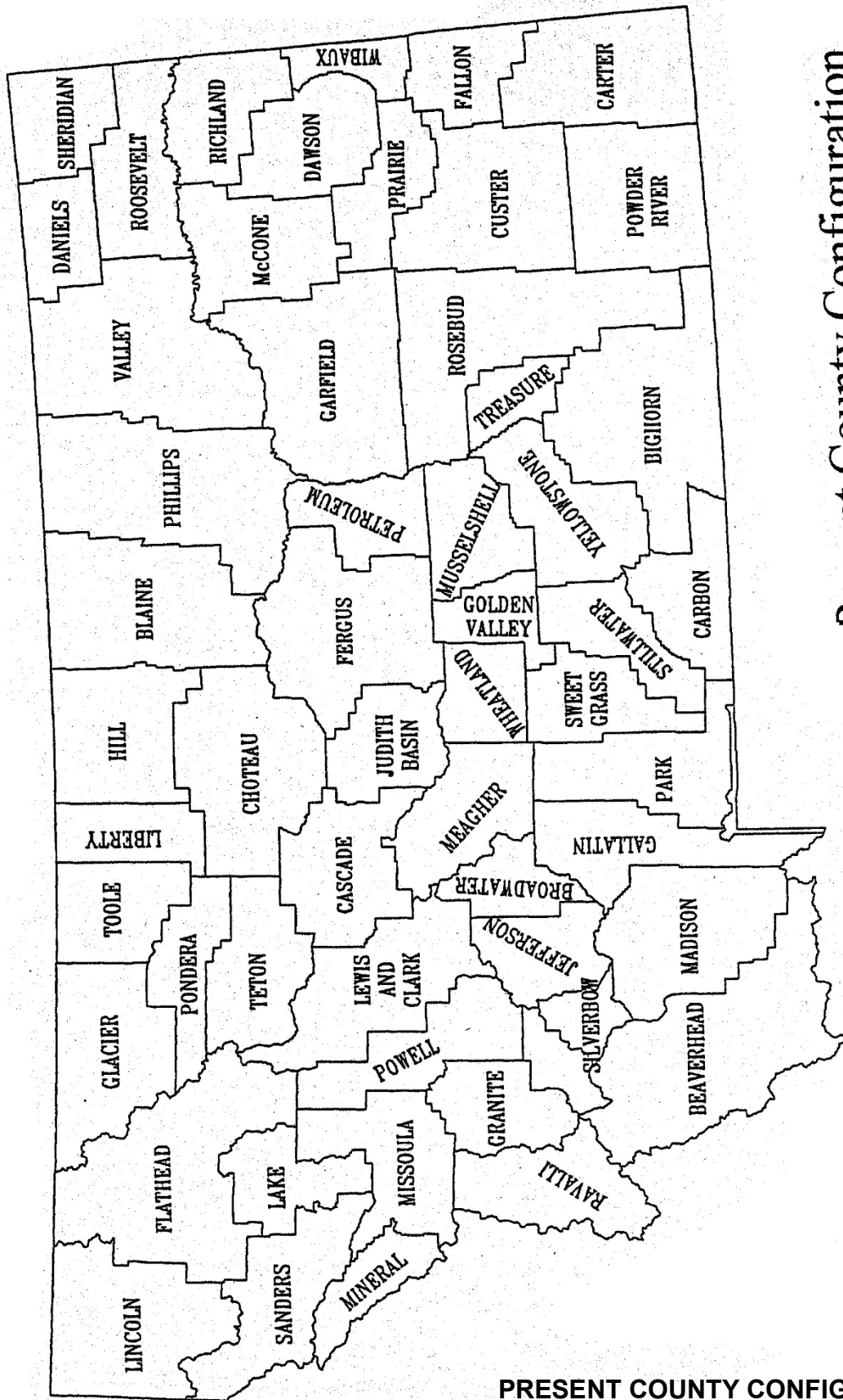
MONTANA RIGHT-OF-WAY DESIGN MANUAL

Appendix O – County Configuration (1865-Present)

Appendix O
COUNTY CONFIGURATION (1865 – Present)

Table of Contents

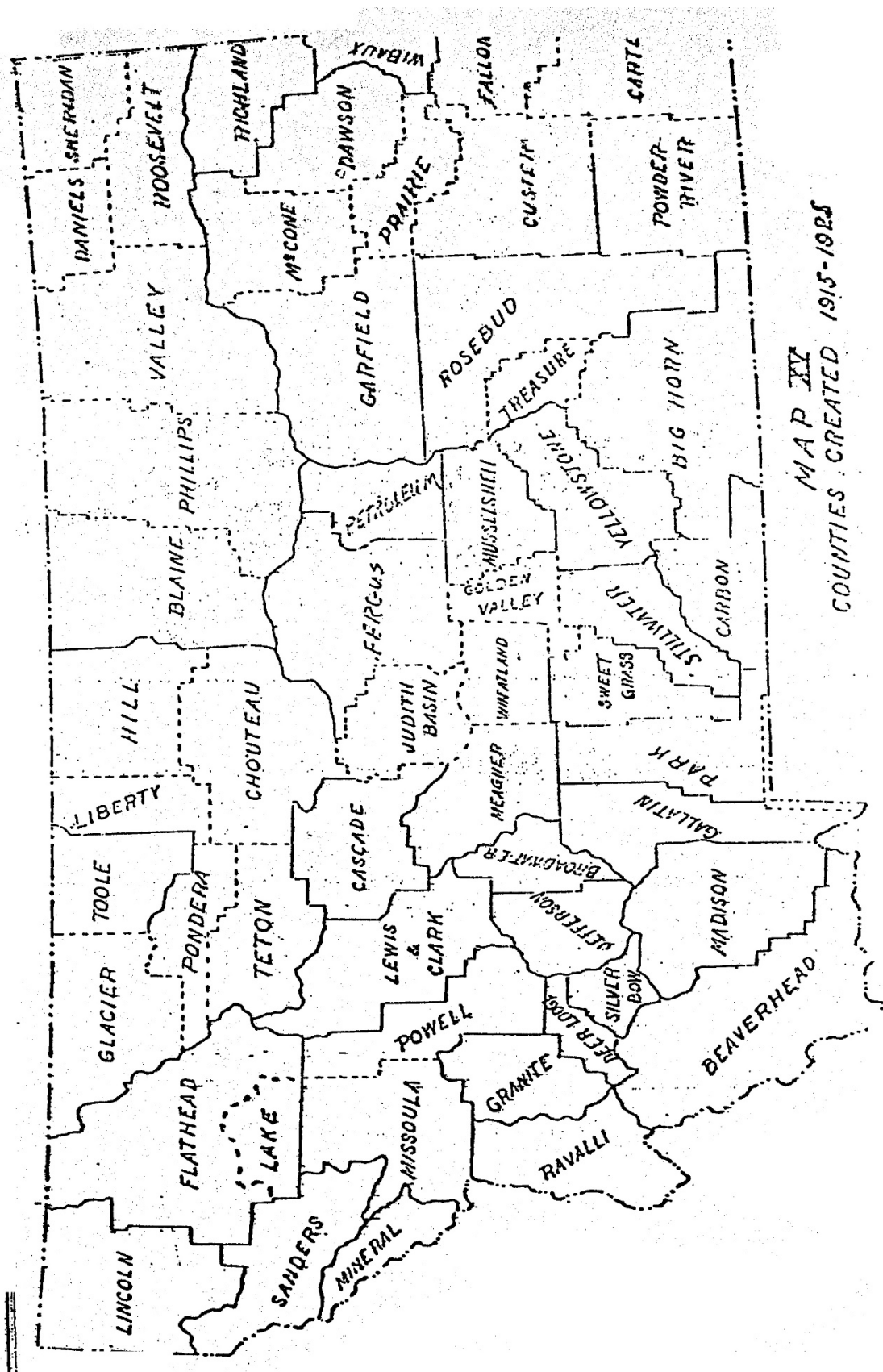
	<u>Page</u>
APPENDIX O COUNTY CONFIGURATION (1865 – Present).....	O-1
Present County Configuration	O-1
Counties Created 1915–1925.....	O-2
Counties Created 1912–1914.....	O-3
Counties Created 1903–1911.....	O-4
Counties Created 1895–1901.....	O-5
Counties Created 1889–1893.....	O-6
Counties Created 1885–1887.....	O-7
Counties Created 1866–1883.....	O-8
First Territorial Assembly–1865.....	O-9
First Idaho Assembly 1864	O-10



Present County Configuration

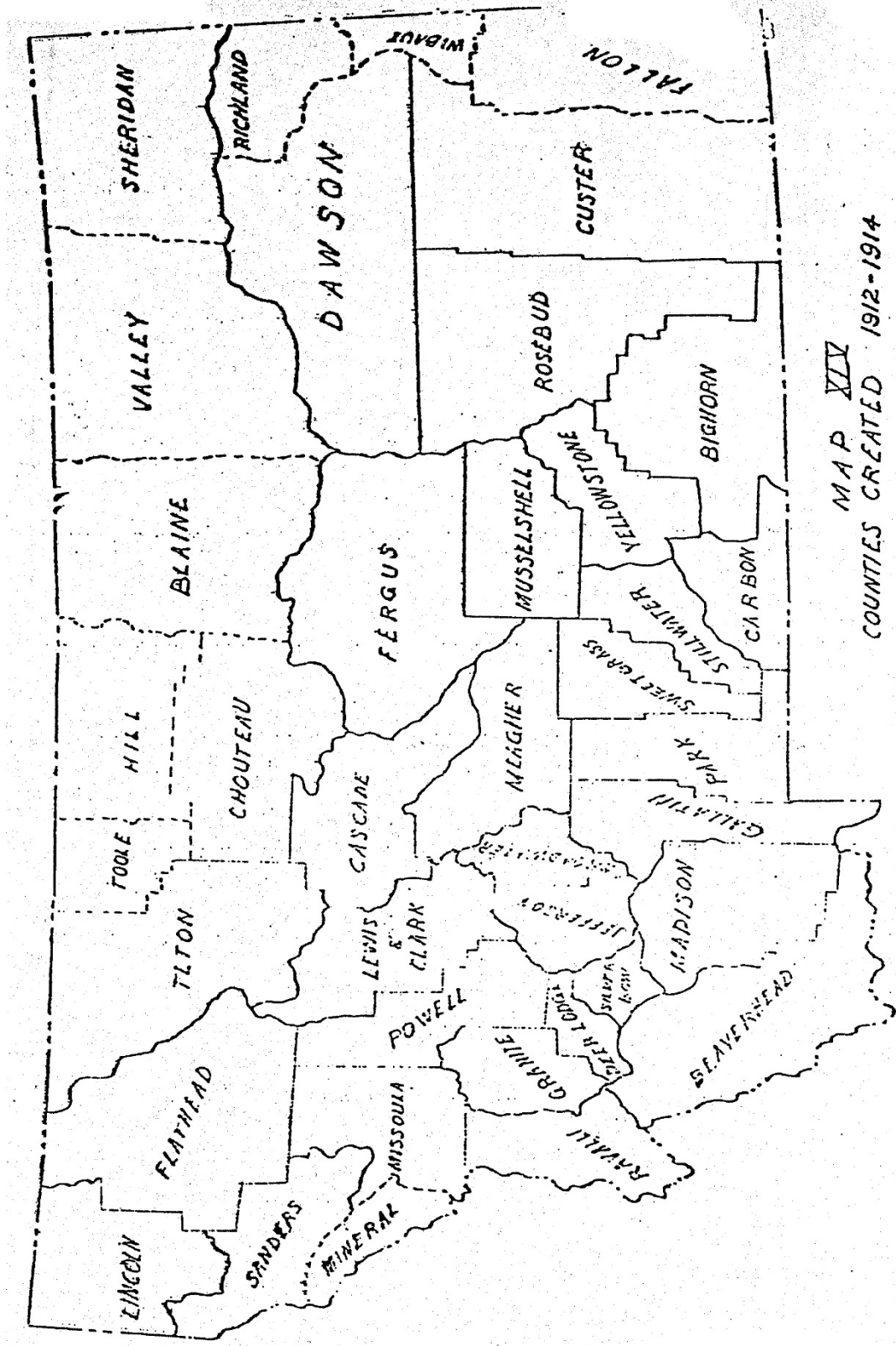
PRESENT COUNTY CONFIGURATION

Figure 10



COUNTIES CREATED 1915-1925

Figure 20



MAP XIV
COUNTIES CREATED 1912-1914

COUNTIES CREATED 1912-1914

Figure 30

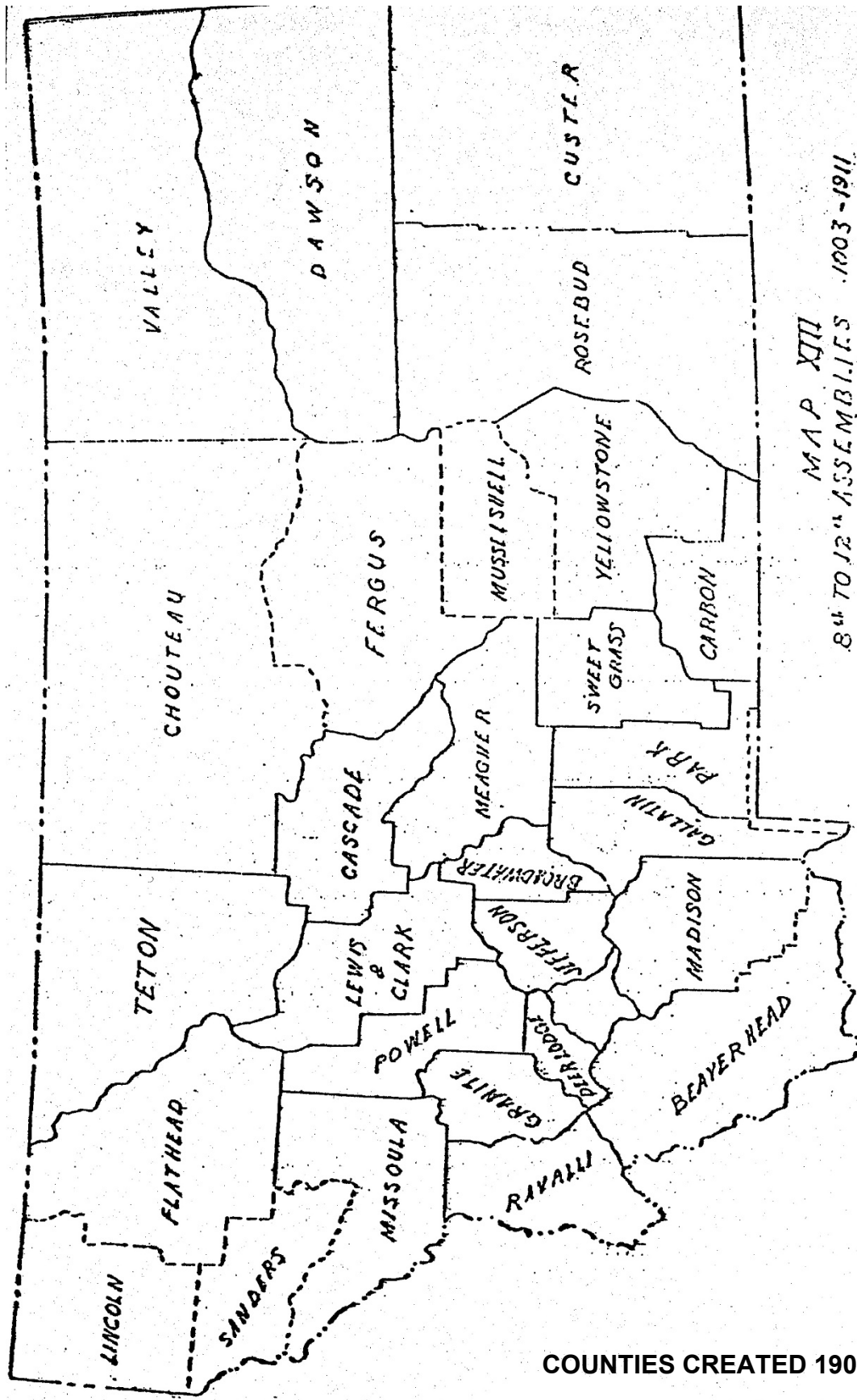
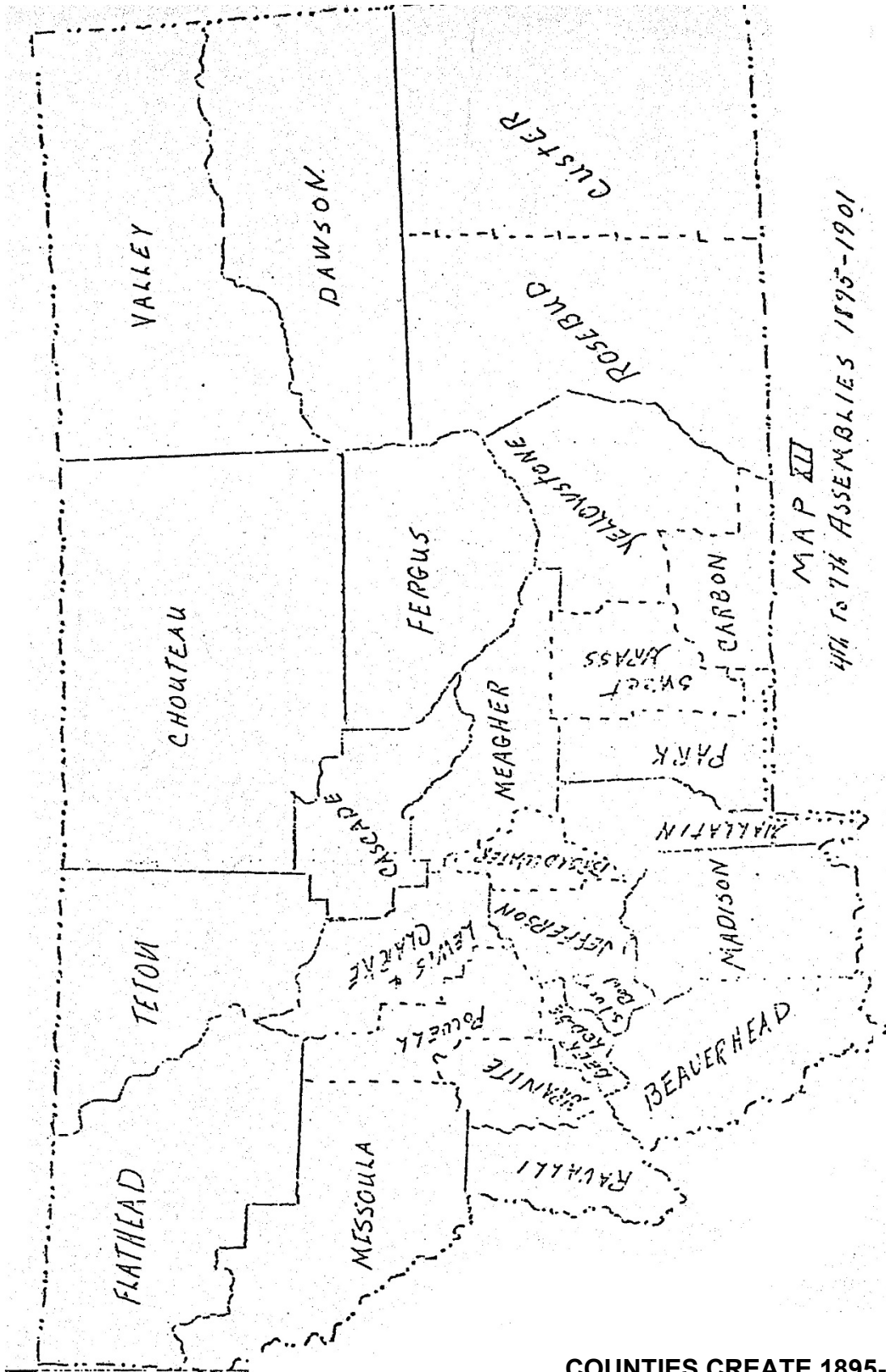
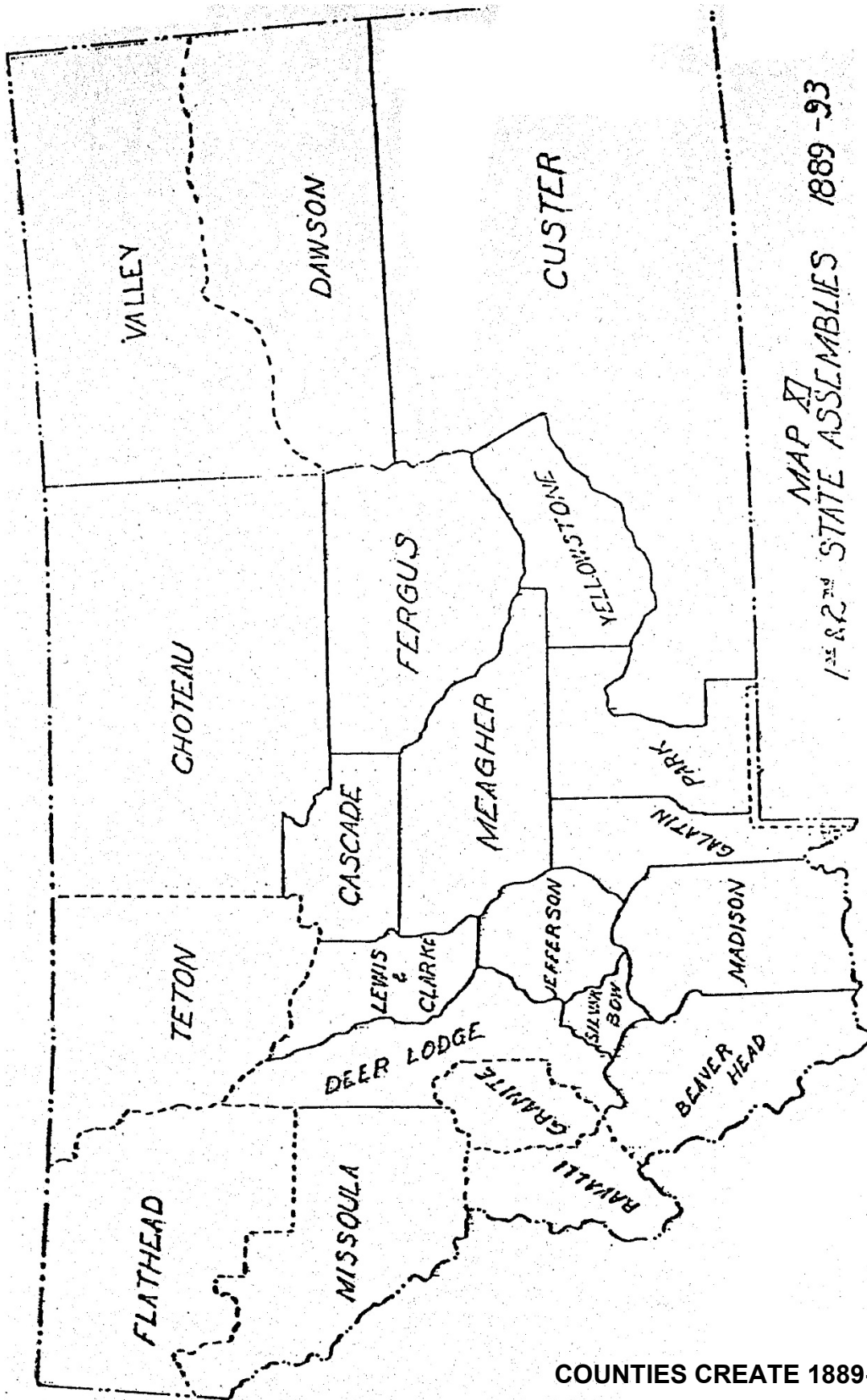


Figure 40



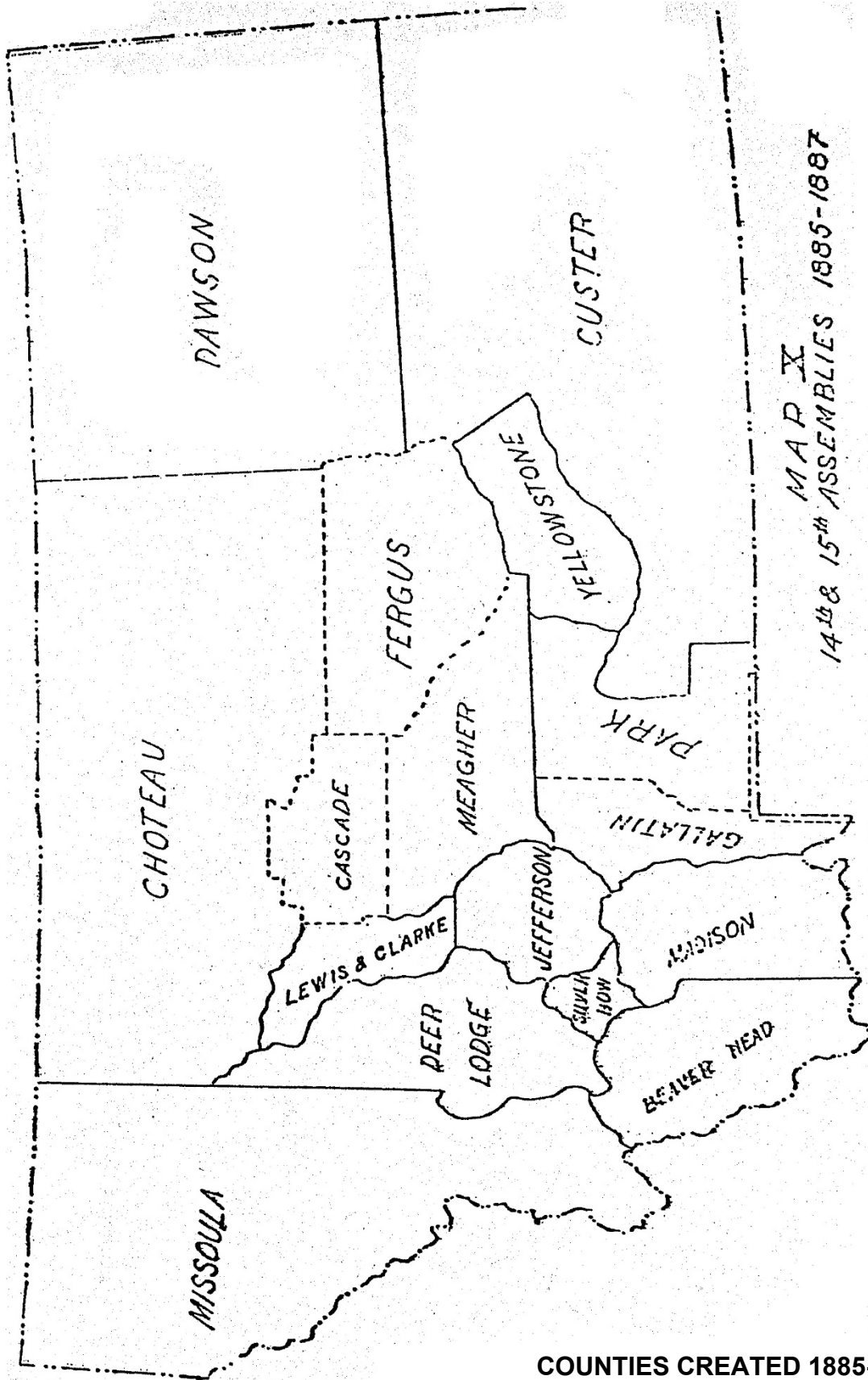
COUNTIES CREATE 1895-1901

Figure 50



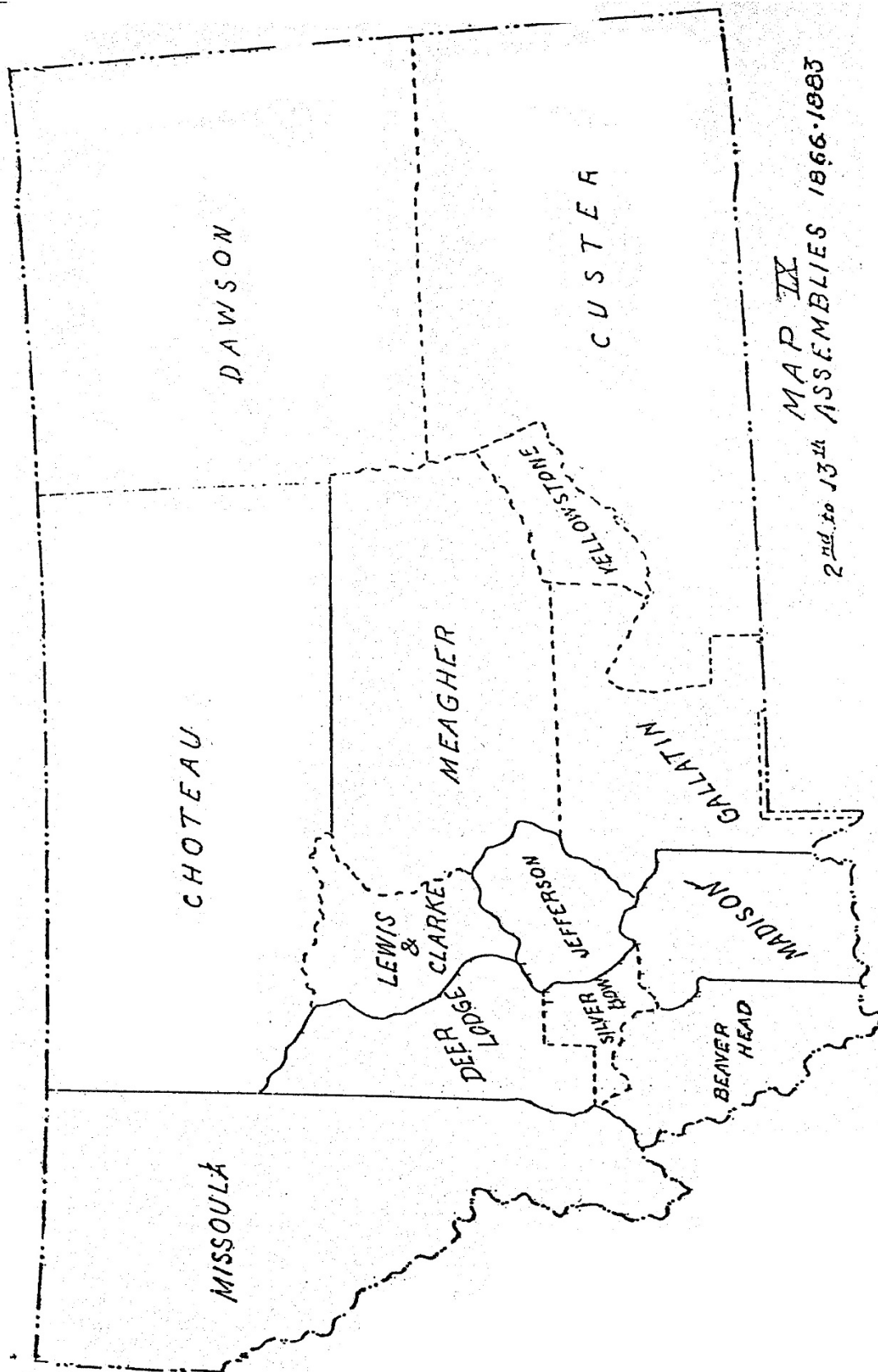
COUNTIES CREATE 1889-1893

Figure 60



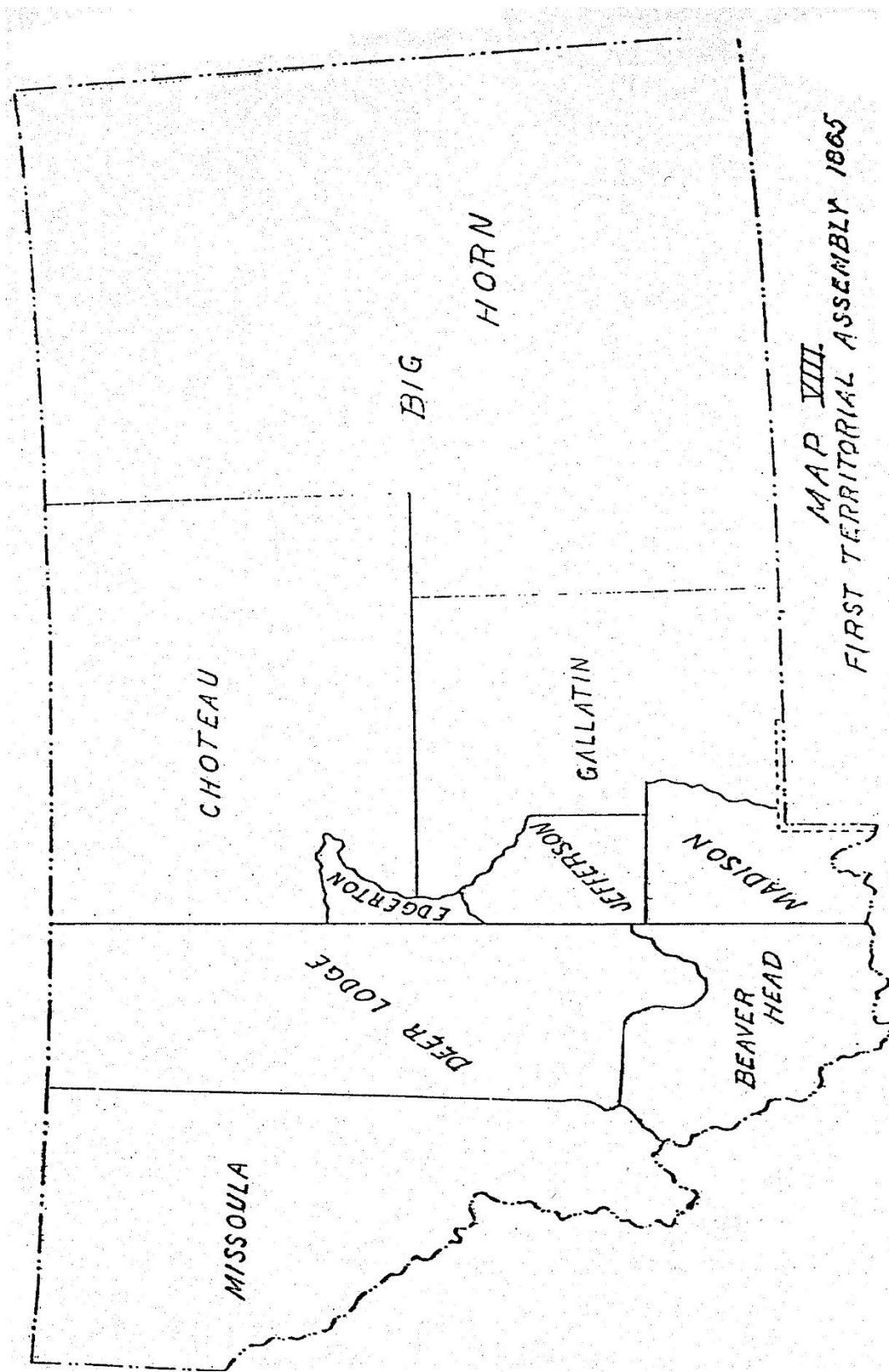
COUNTIES CREATED 1885-1887

Figure 70



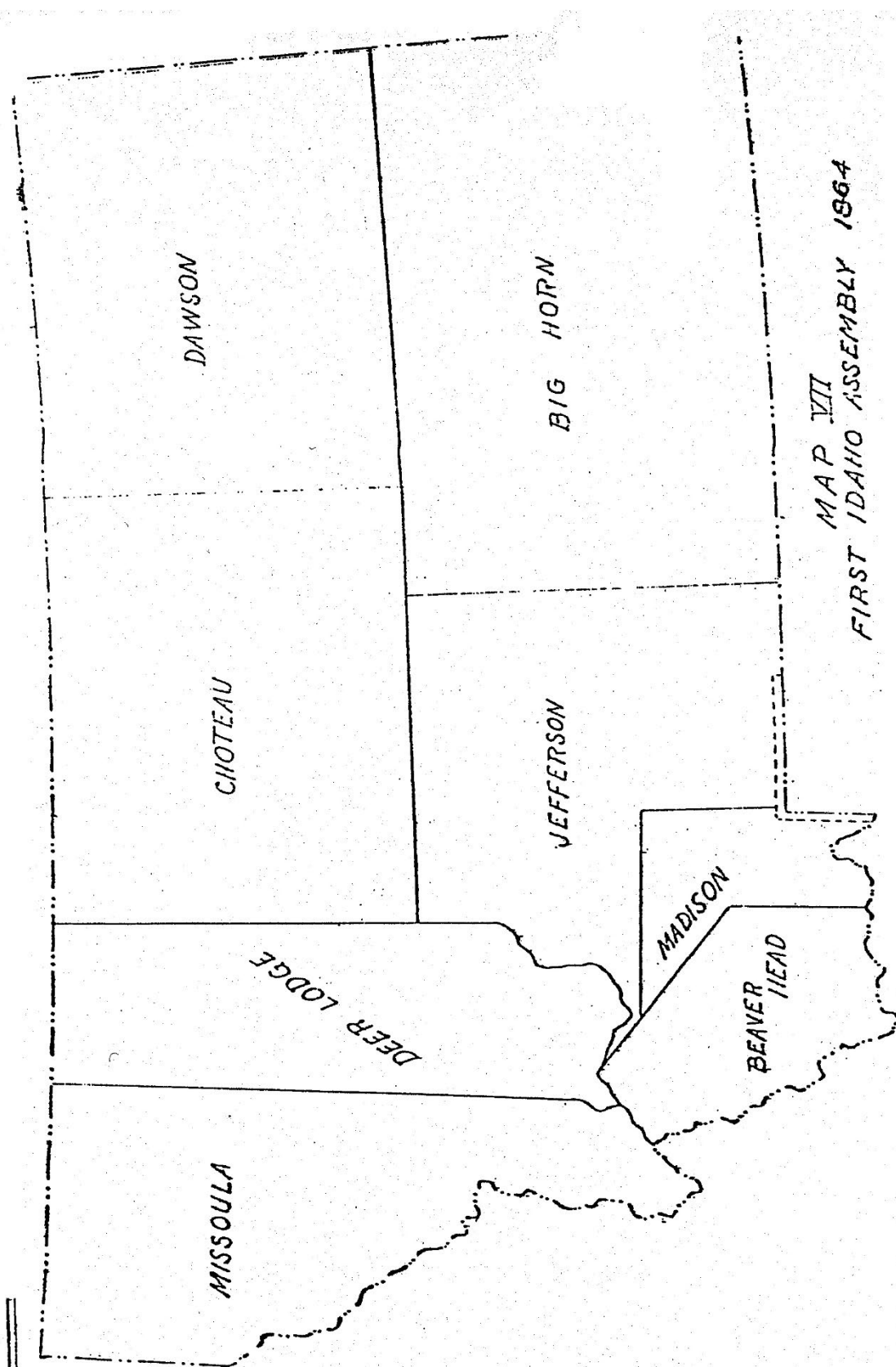
COUNTIES CREATED 1866-1883

Figure 80



FIRST TERRITORIAL ASSEMBLY 1865

Figure 90



FIRST IDAHO ASSEMBLY 1864

Figure 100