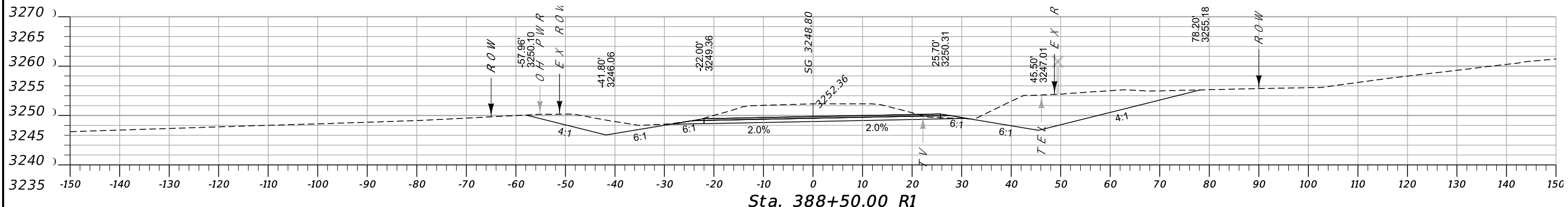
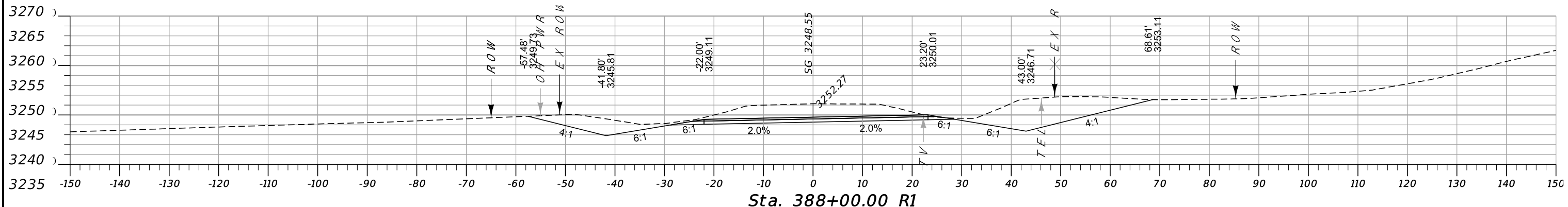


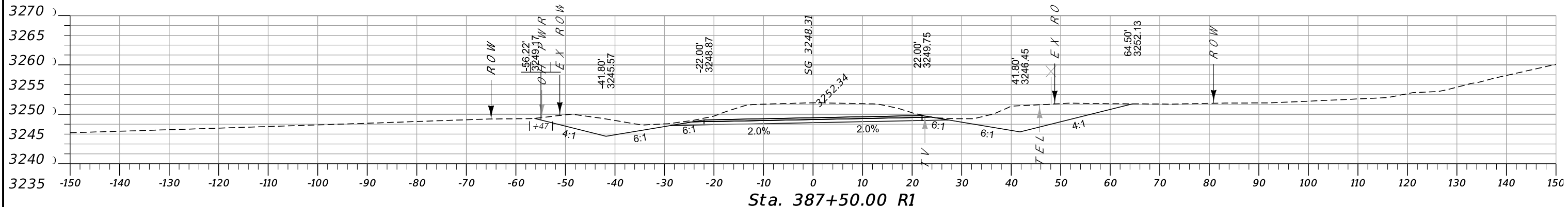
Sta. 389+00.00 R1



Sta. 388+50.00 R1

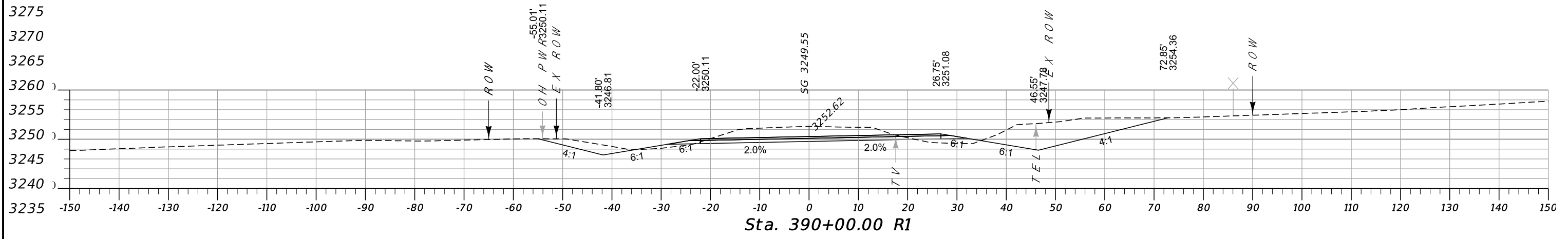


Sta. 388+00.00 R1

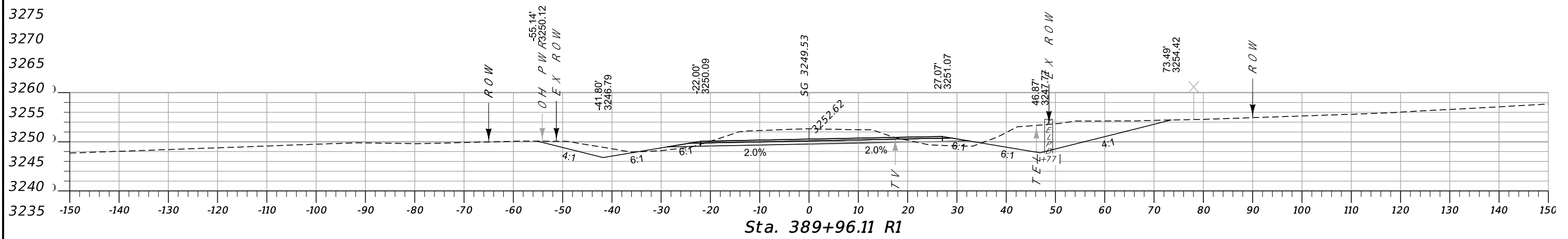


Sta. 387+50.00 R1

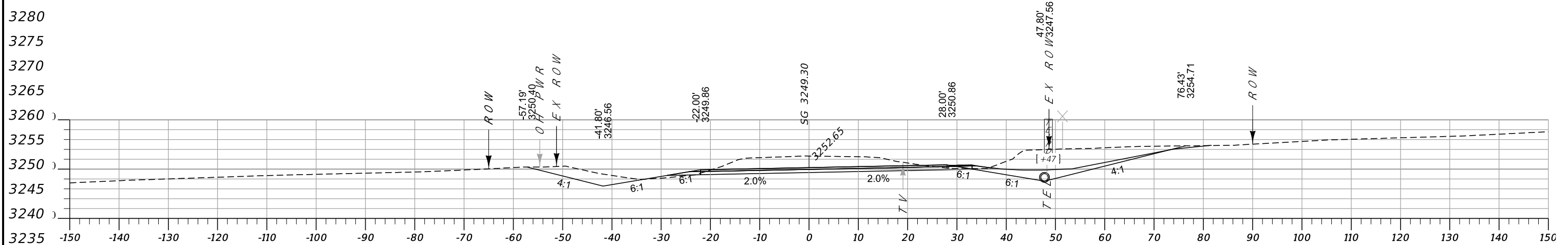




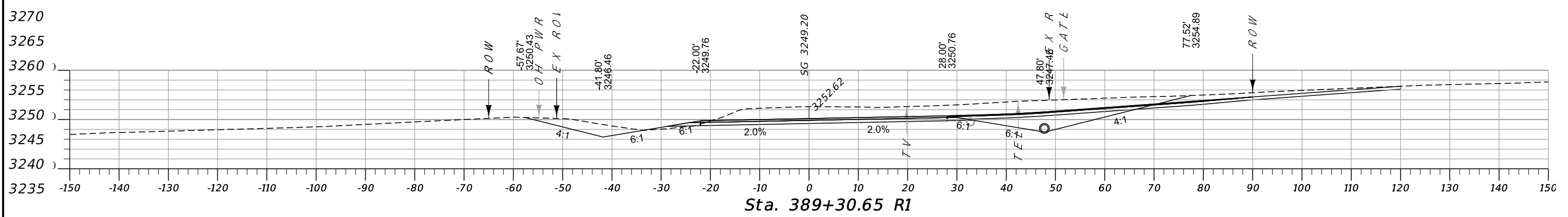
Sta. 390+00.00 R1



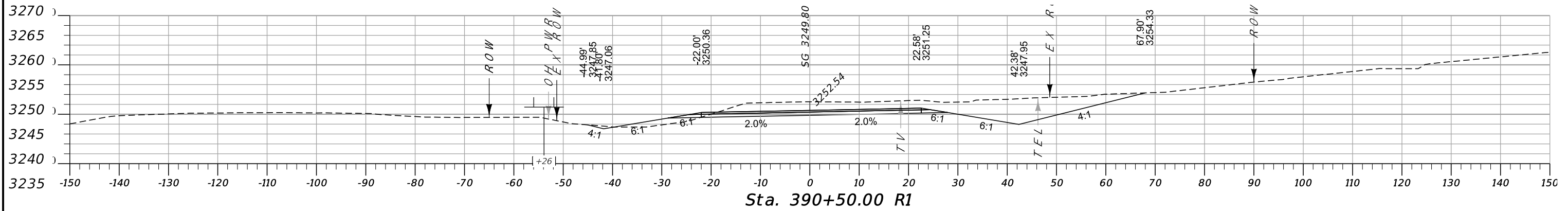
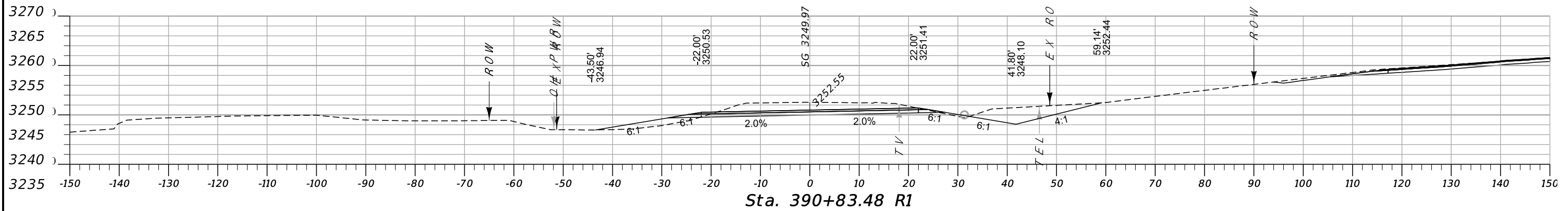
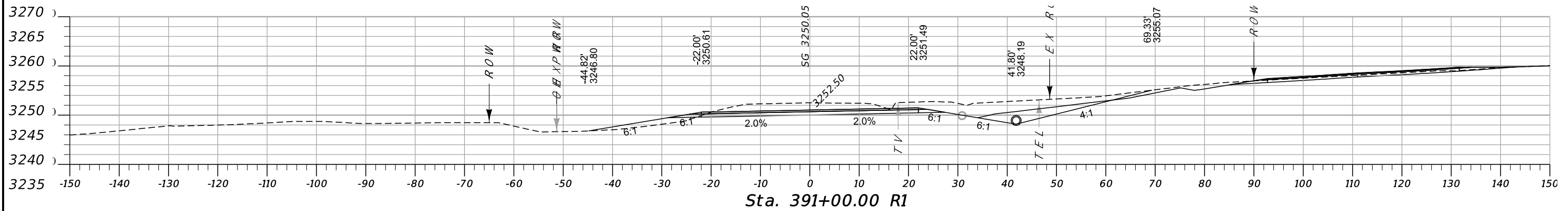
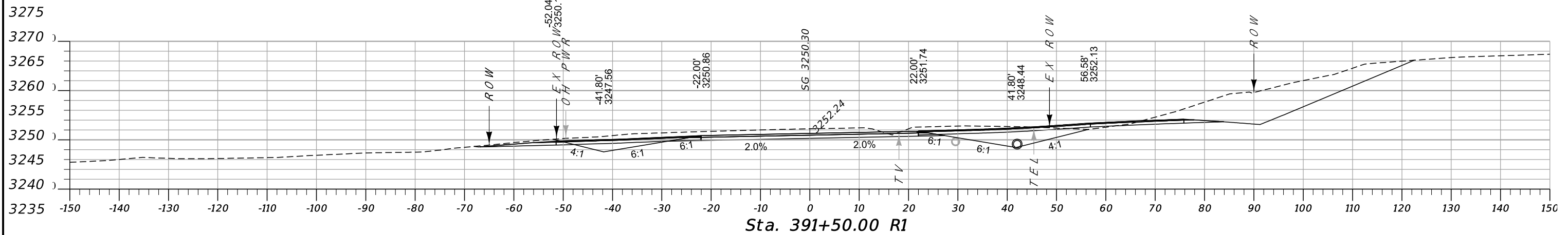
Sta. 389+96.11 R1

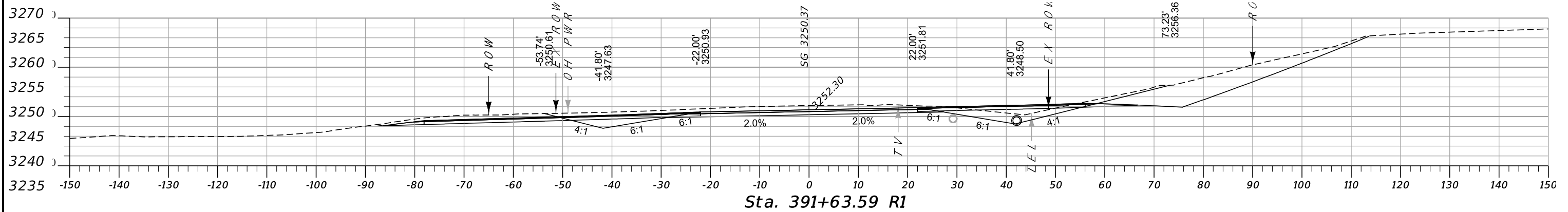
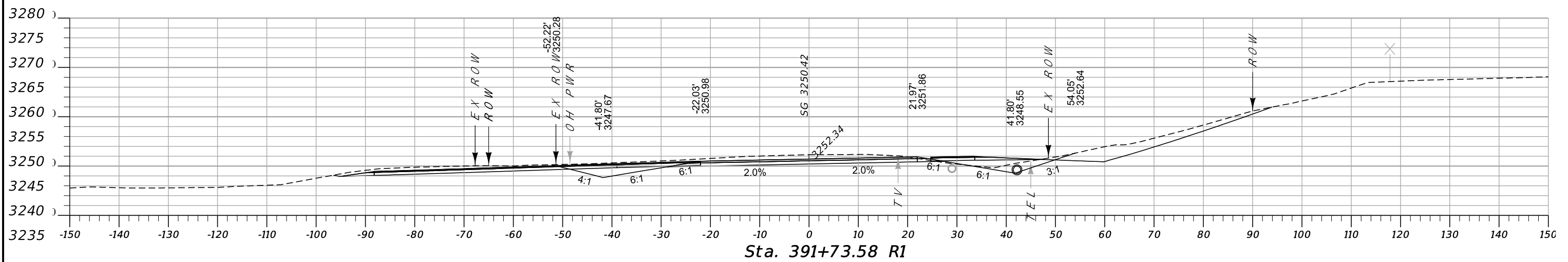
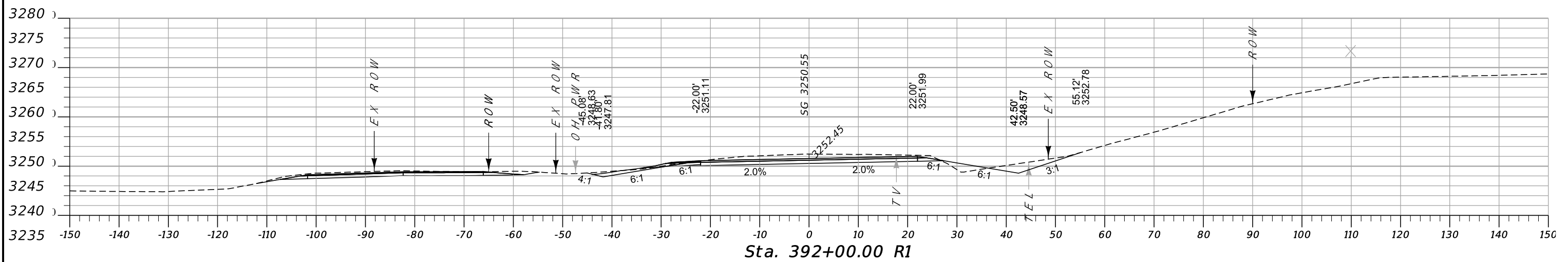
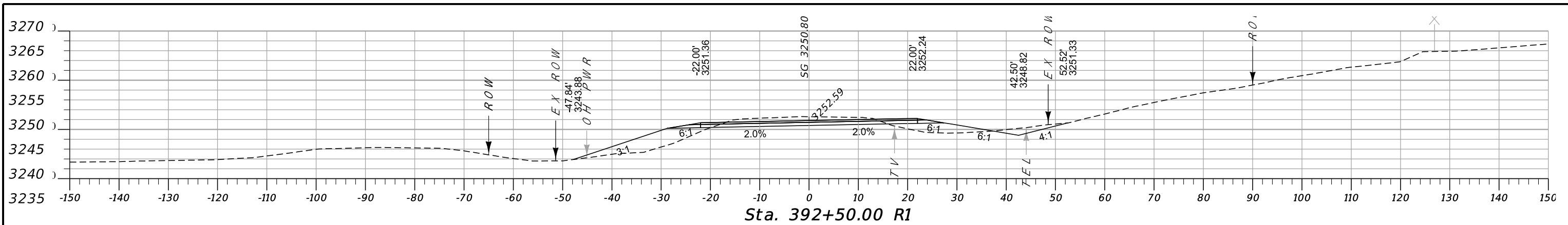


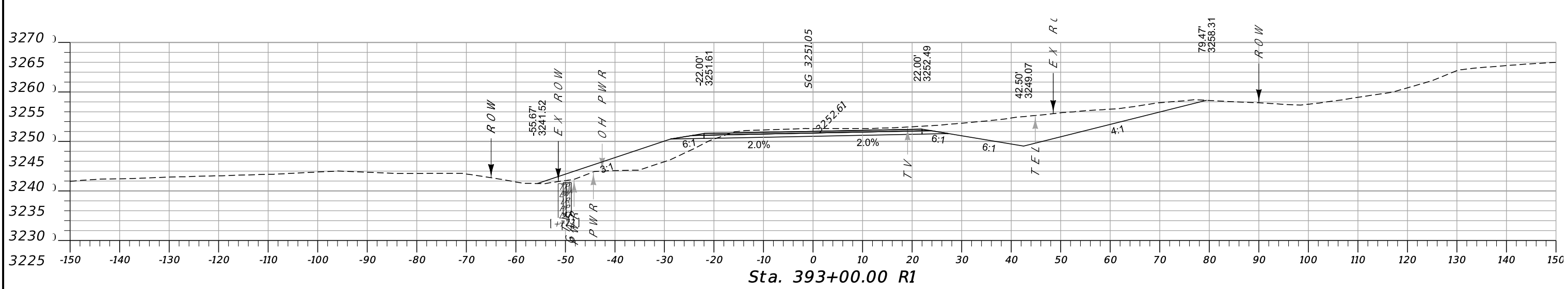
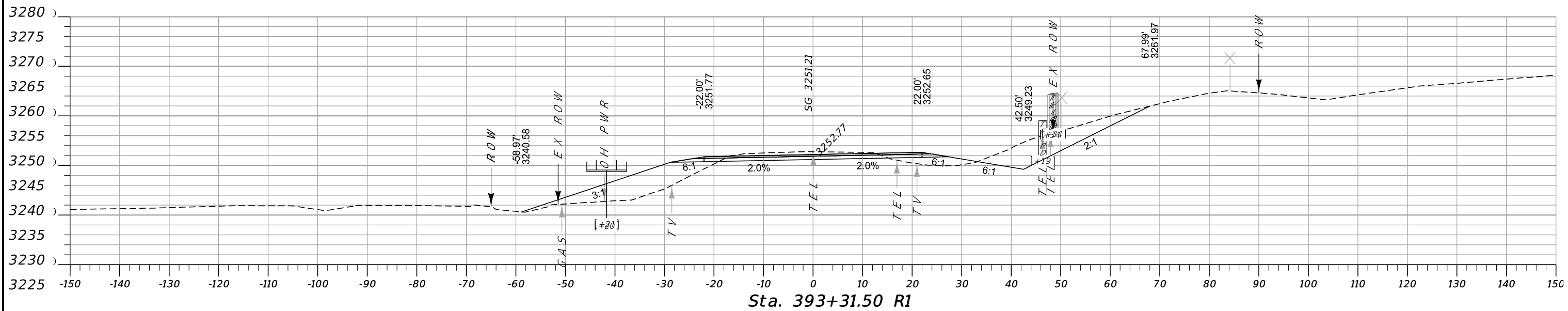
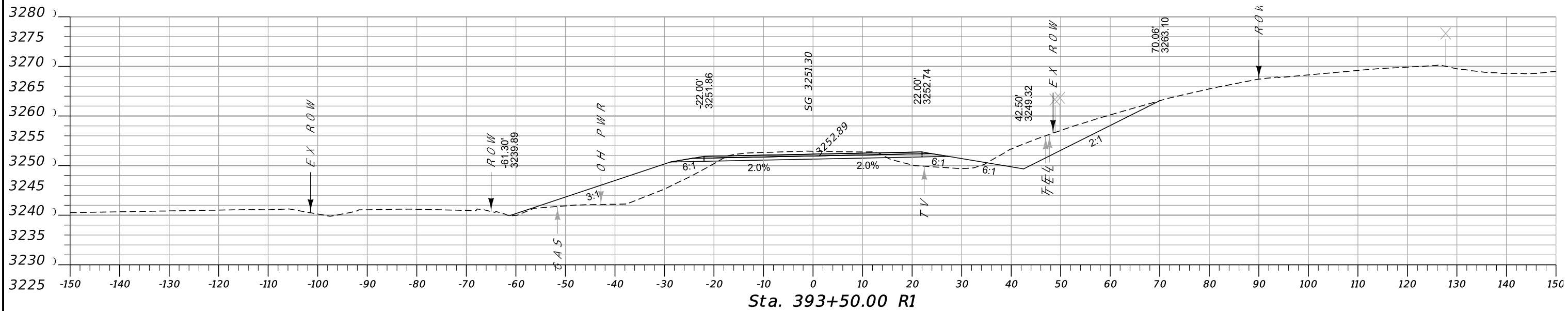
Sta. 389+50.00 R1

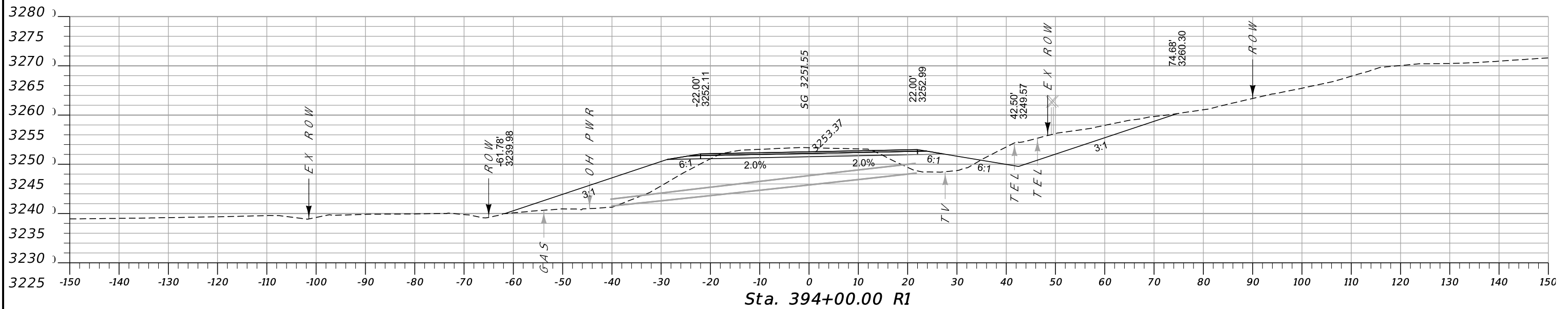
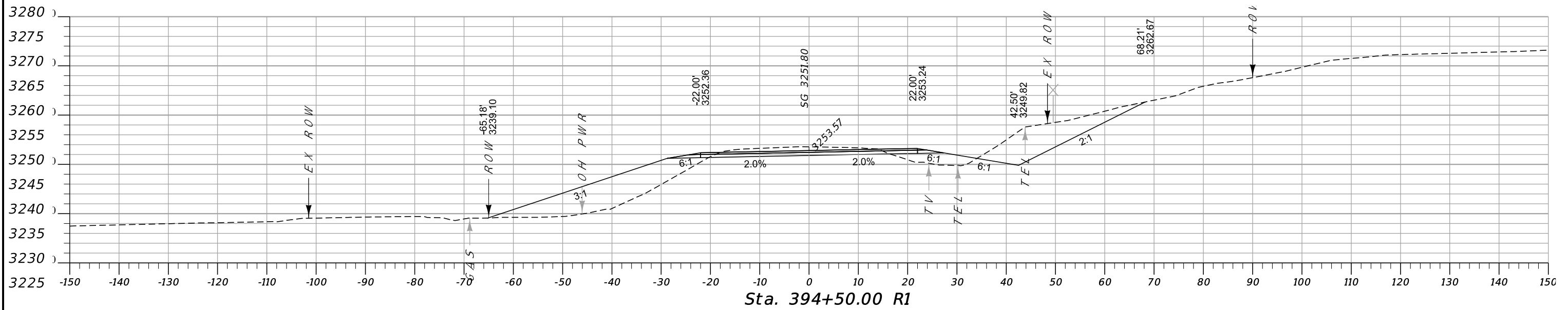
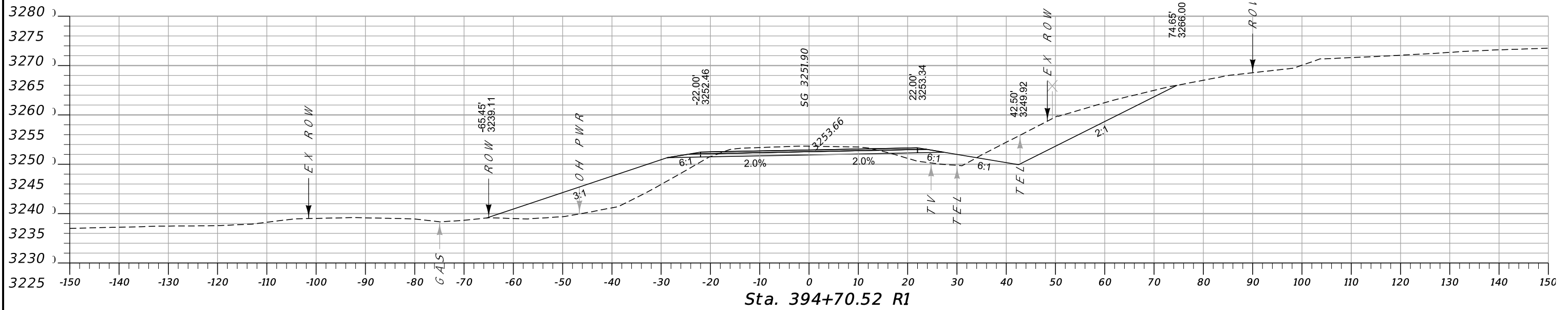


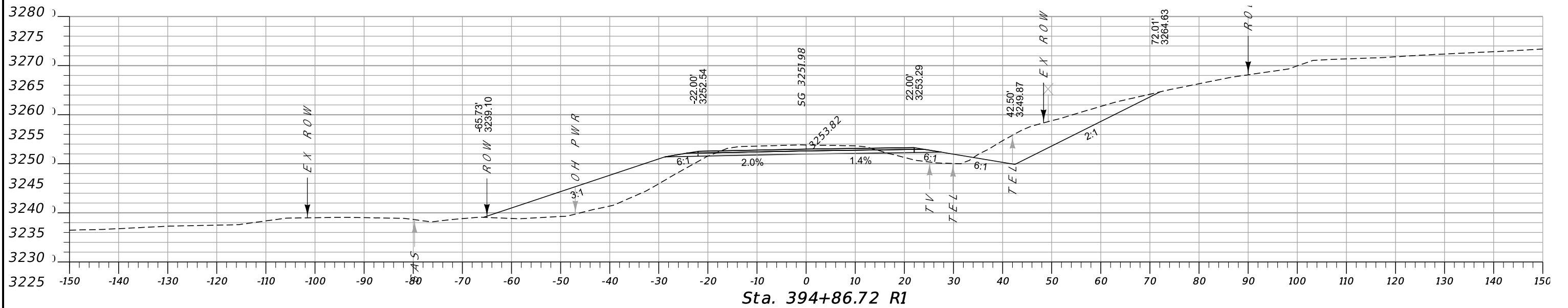
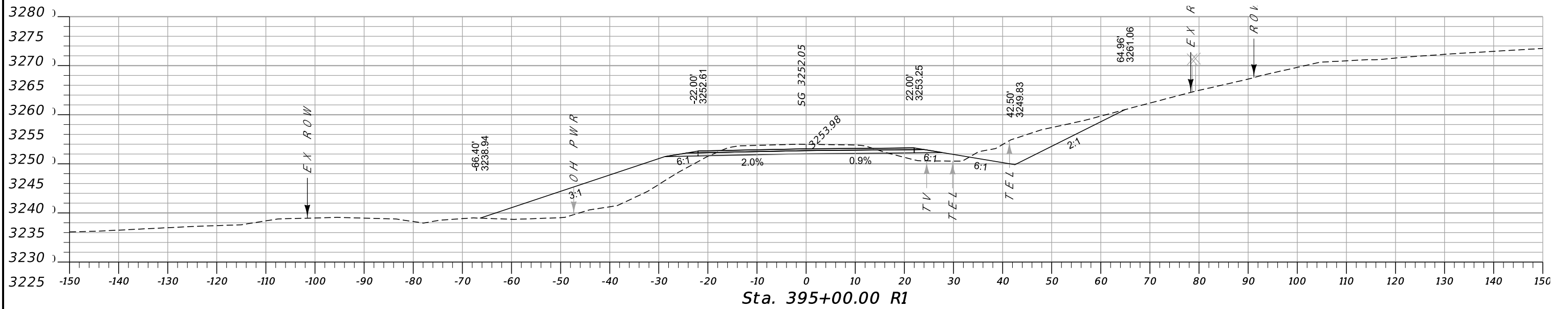
Sta. 389+30.65 R1

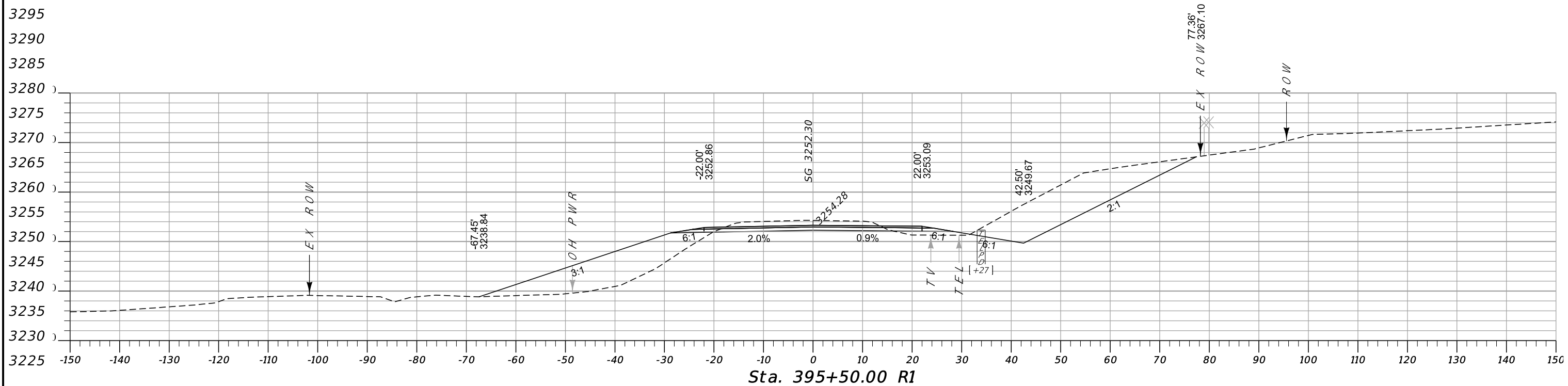
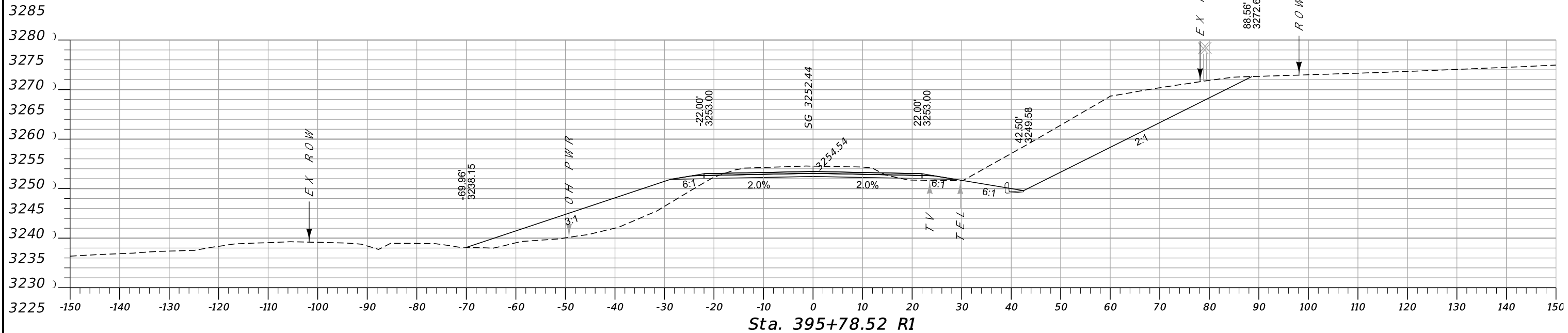


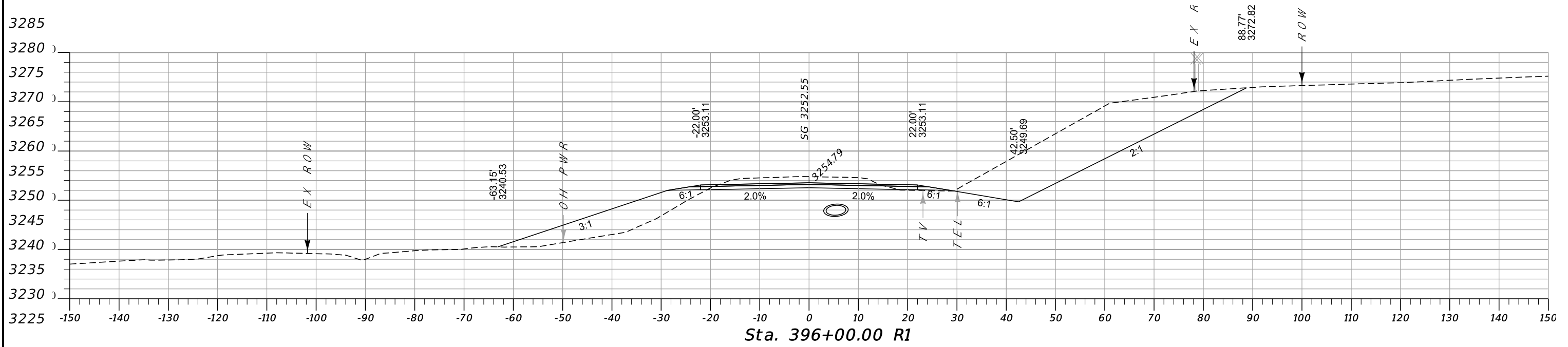
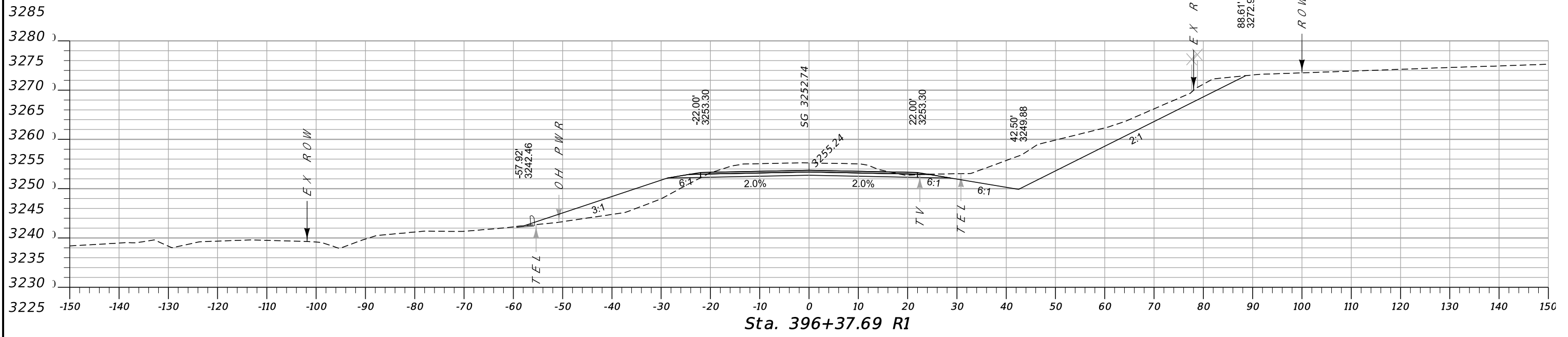




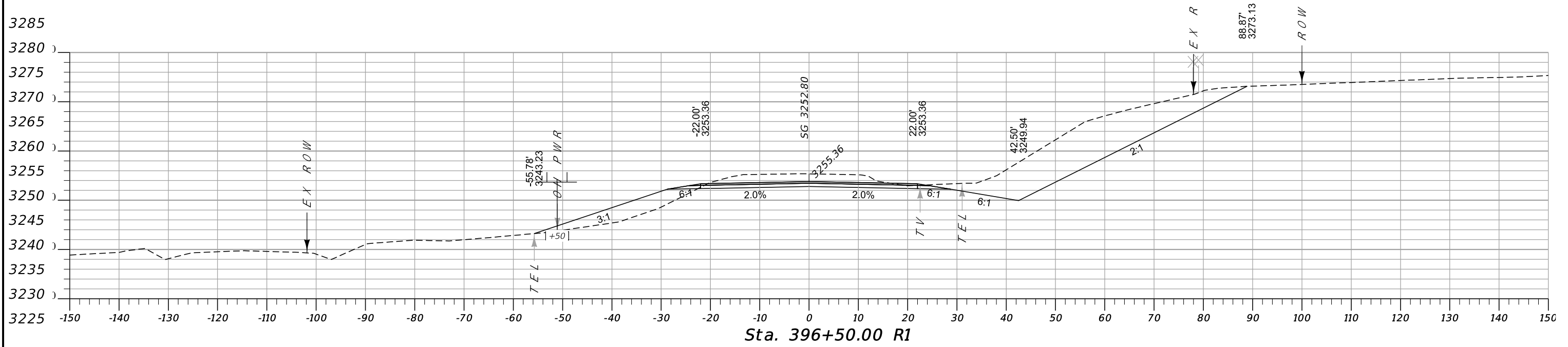
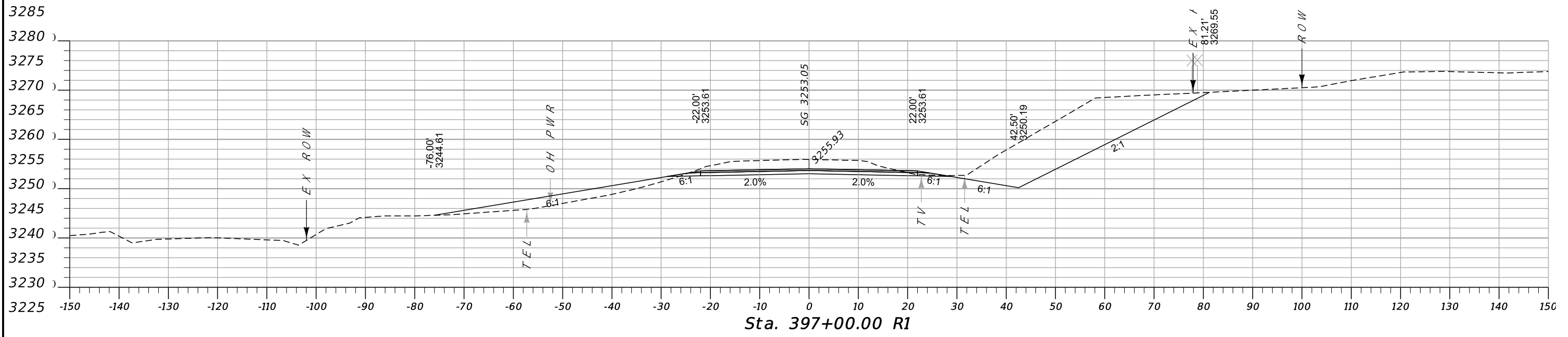


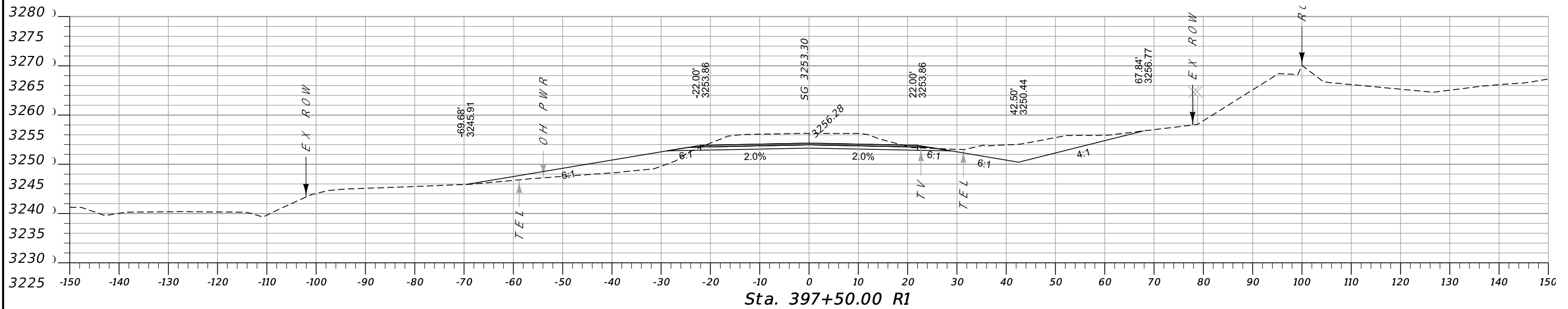
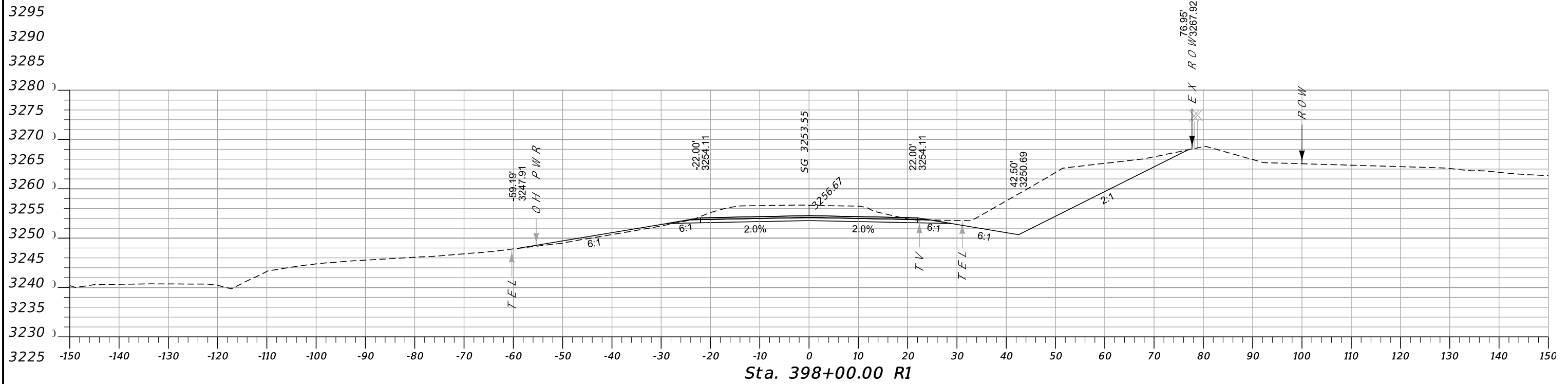


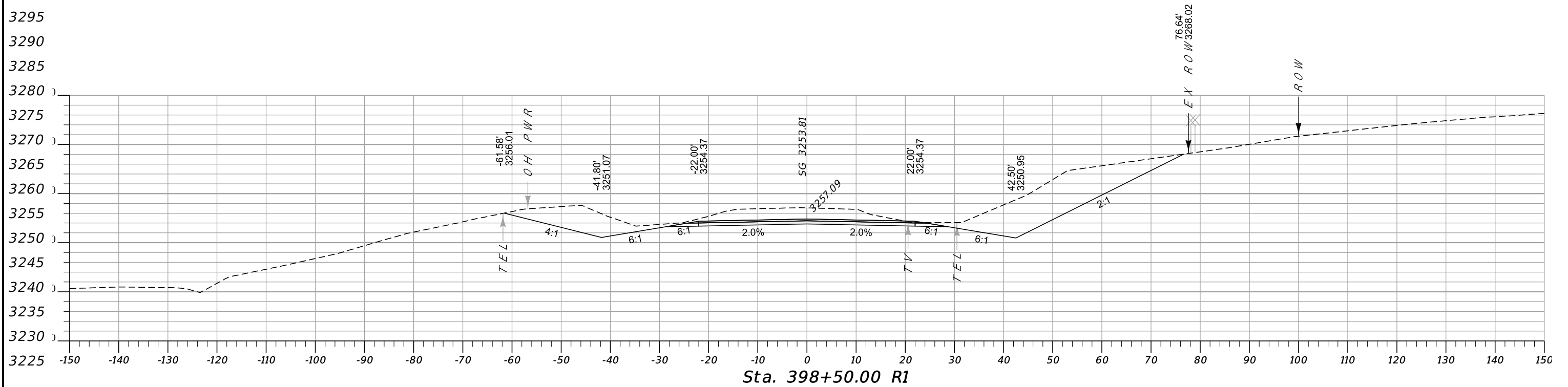
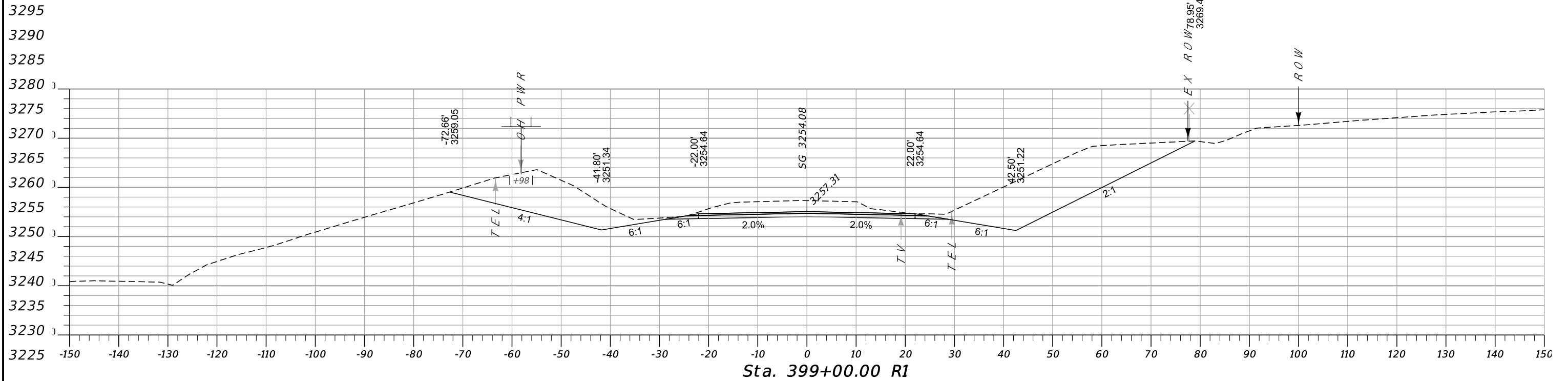


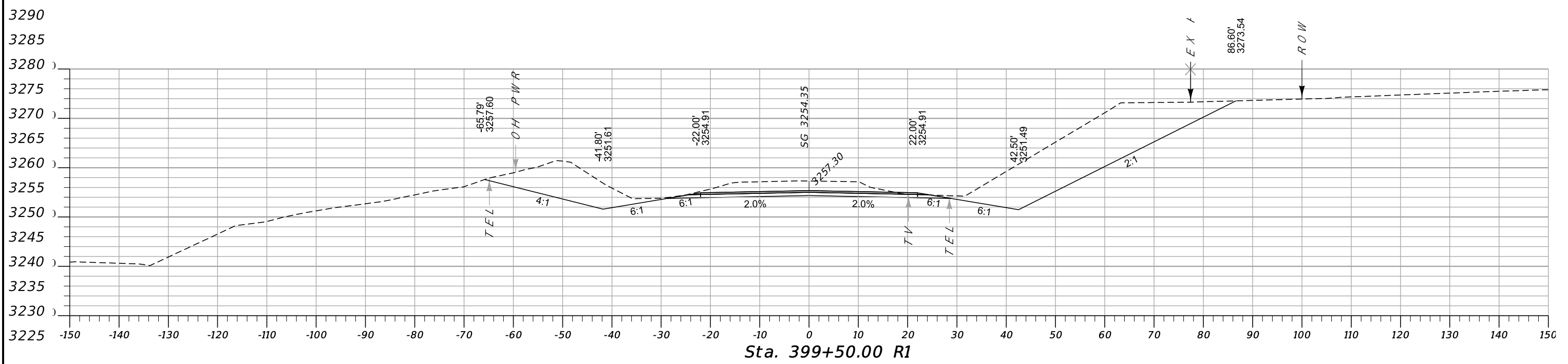
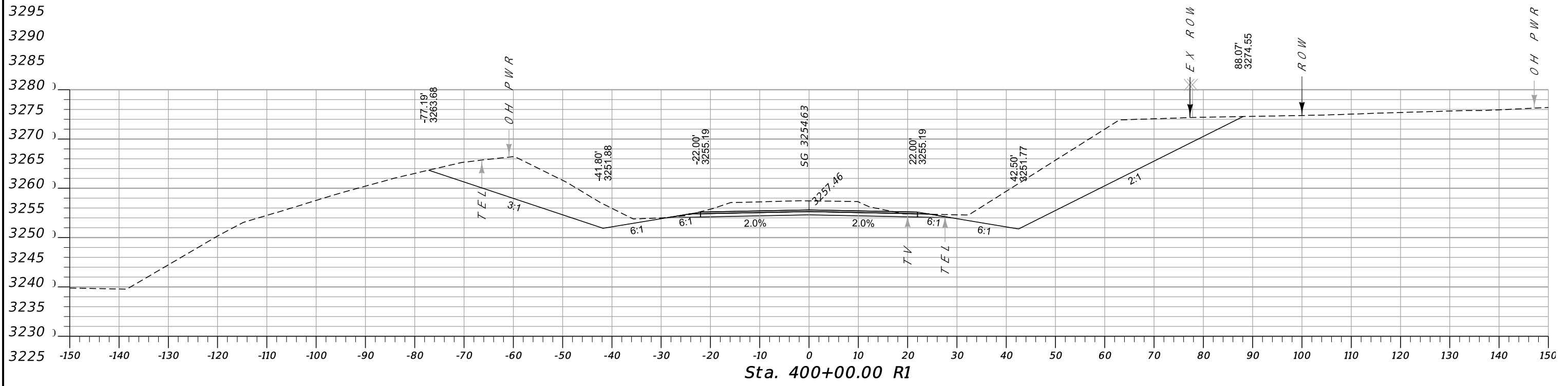


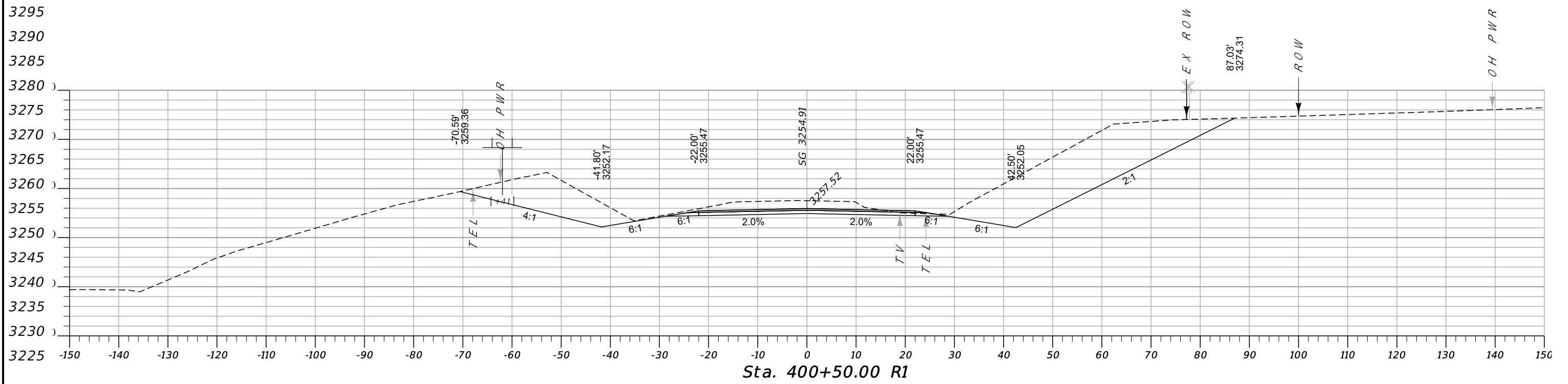
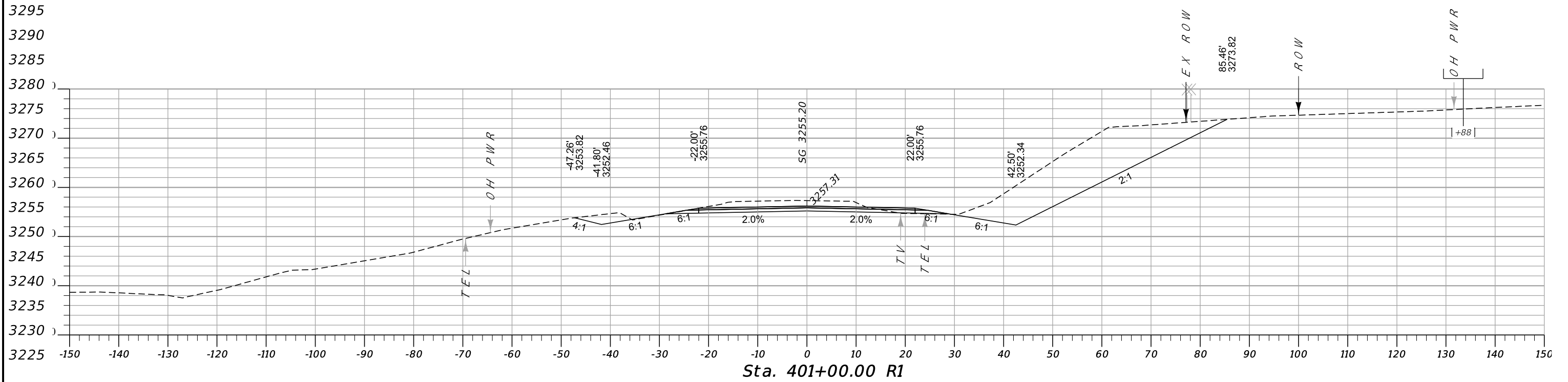


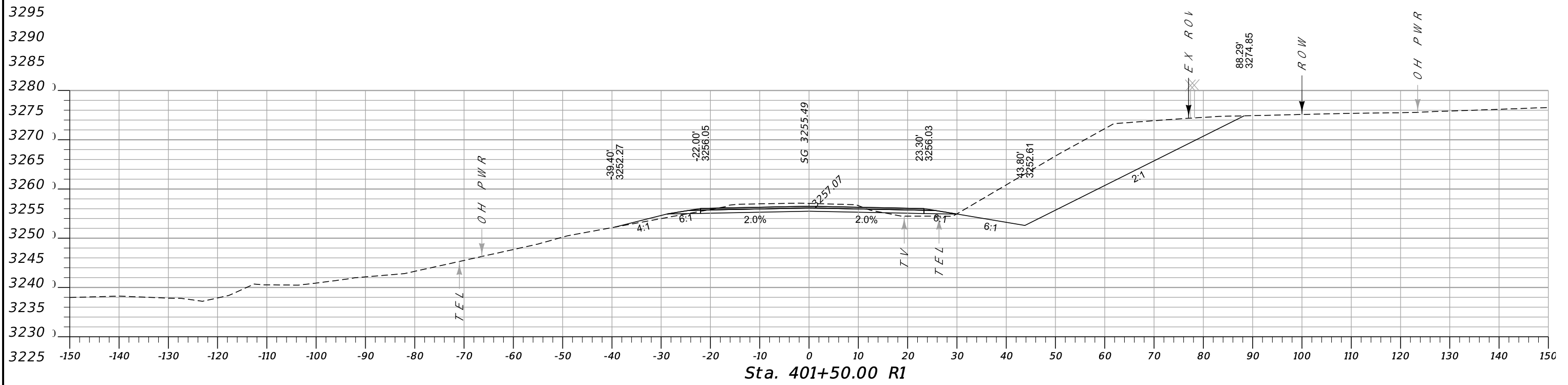
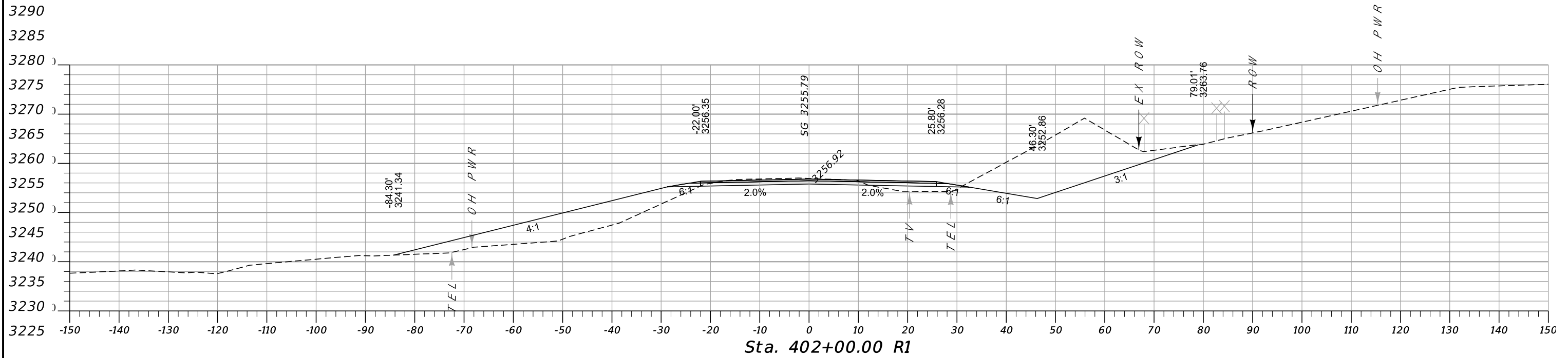


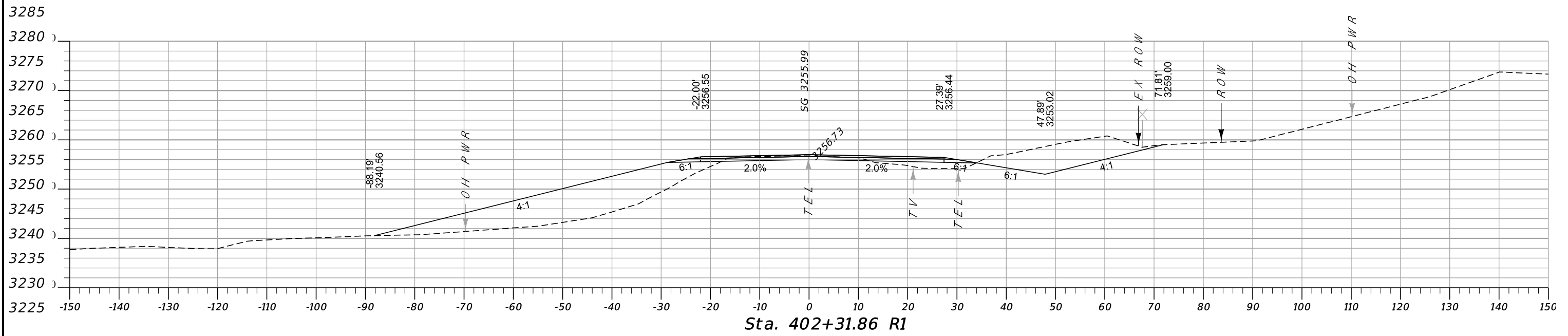
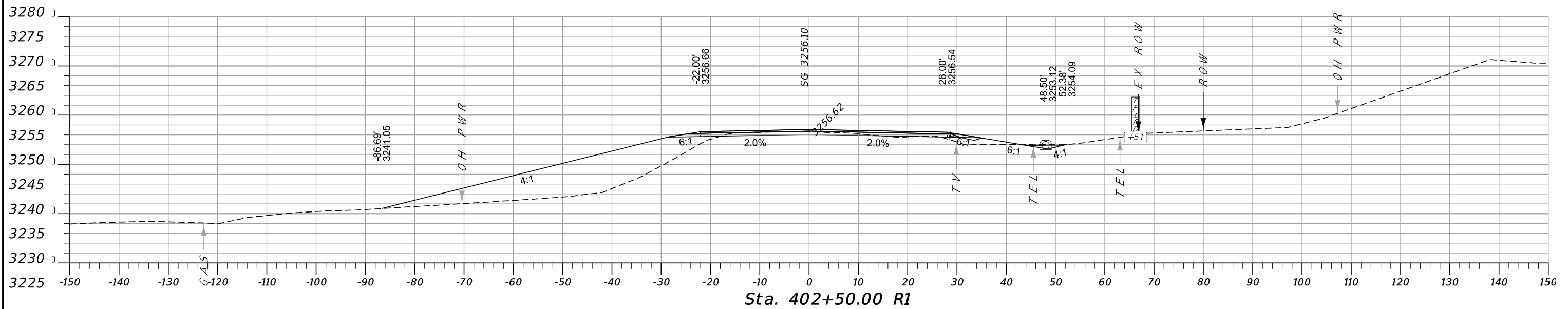
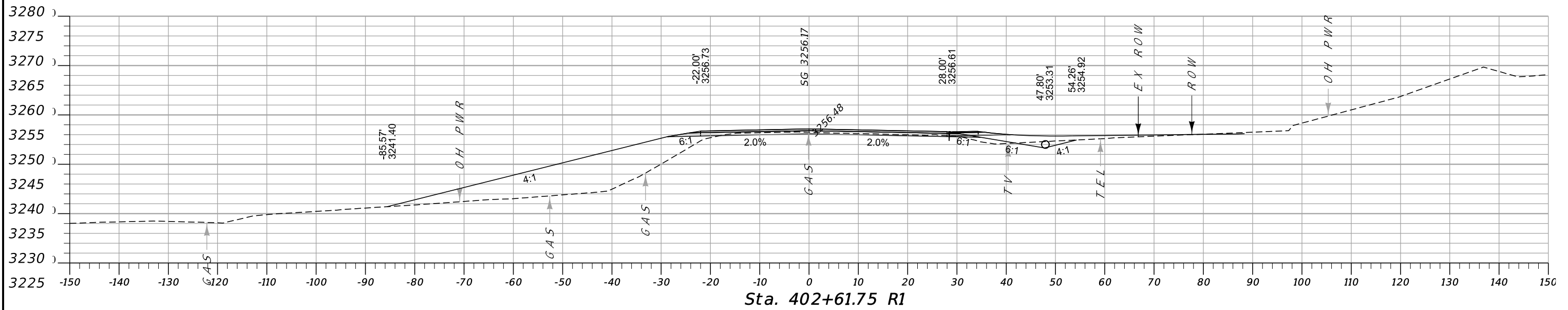


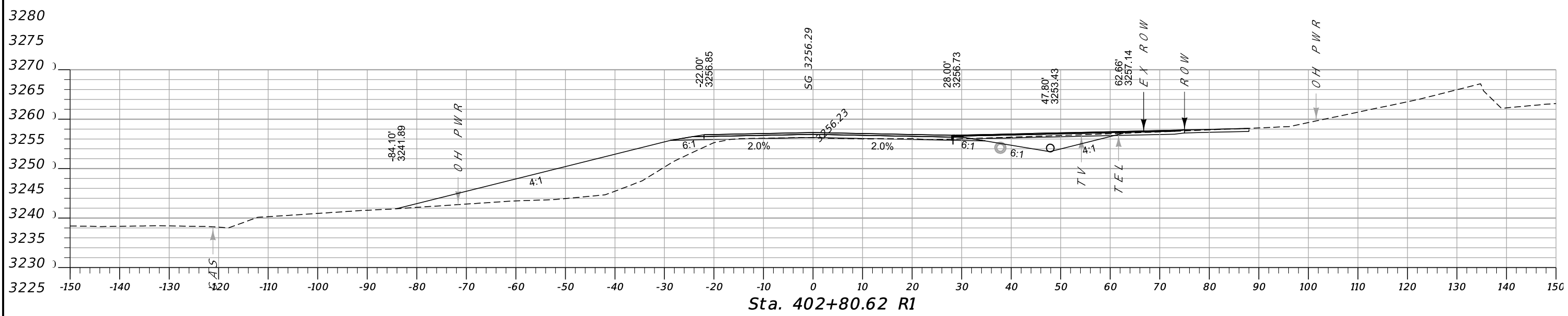
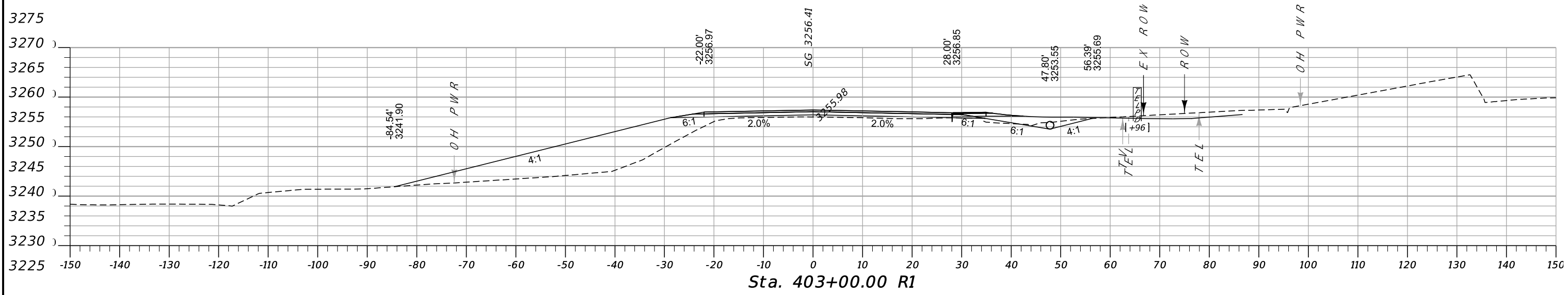
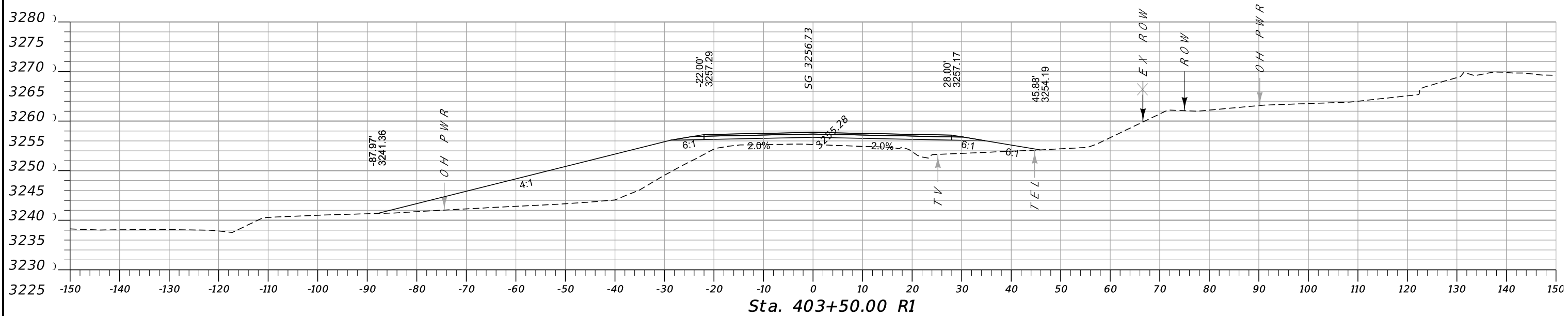




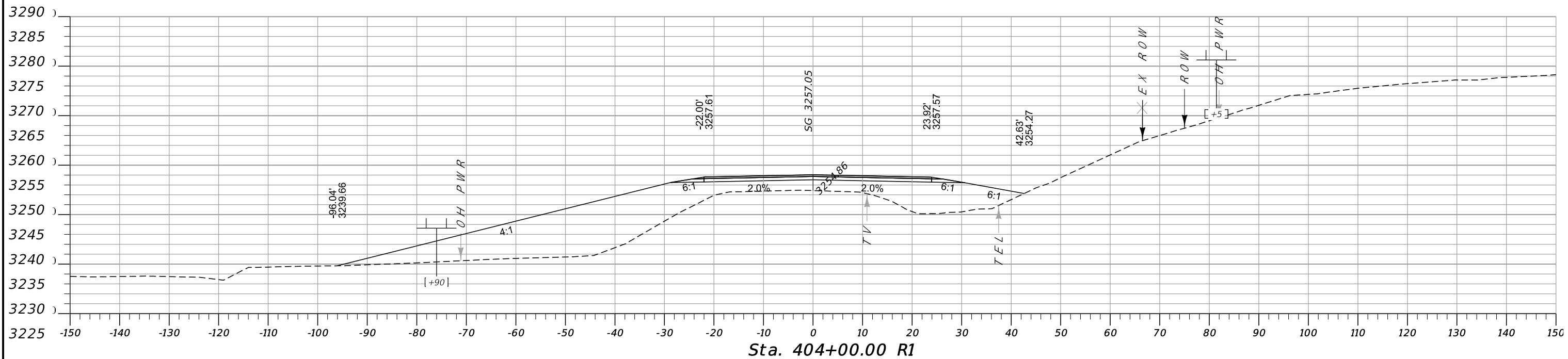
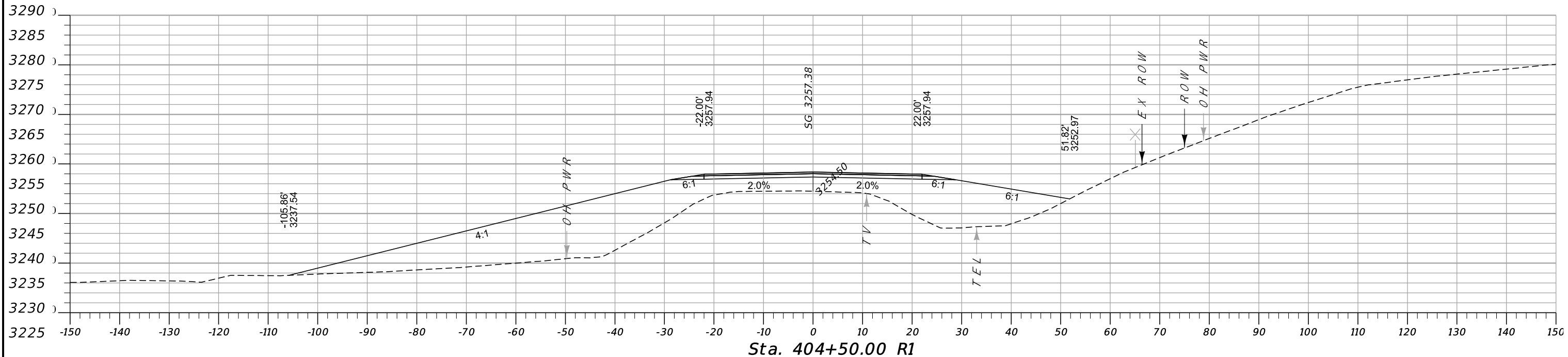


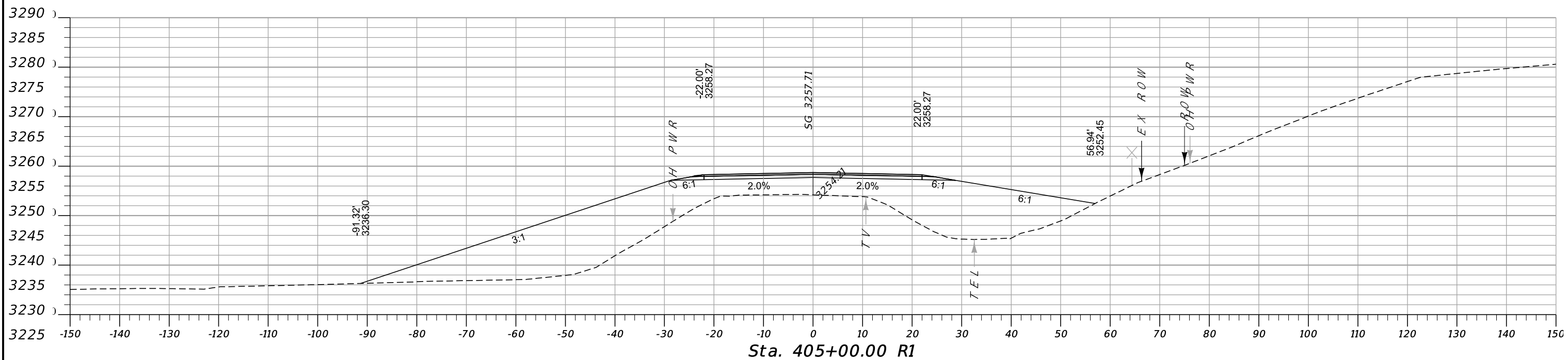
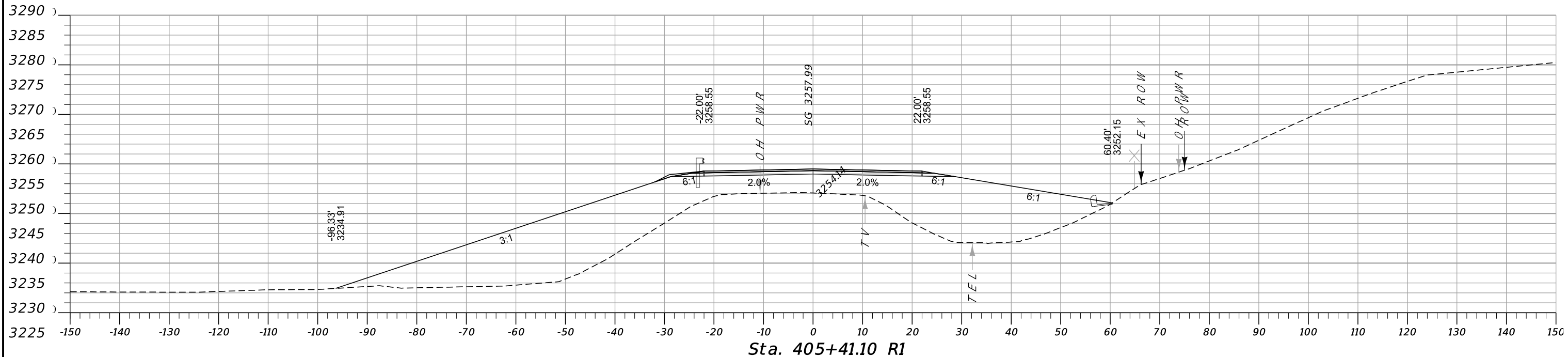


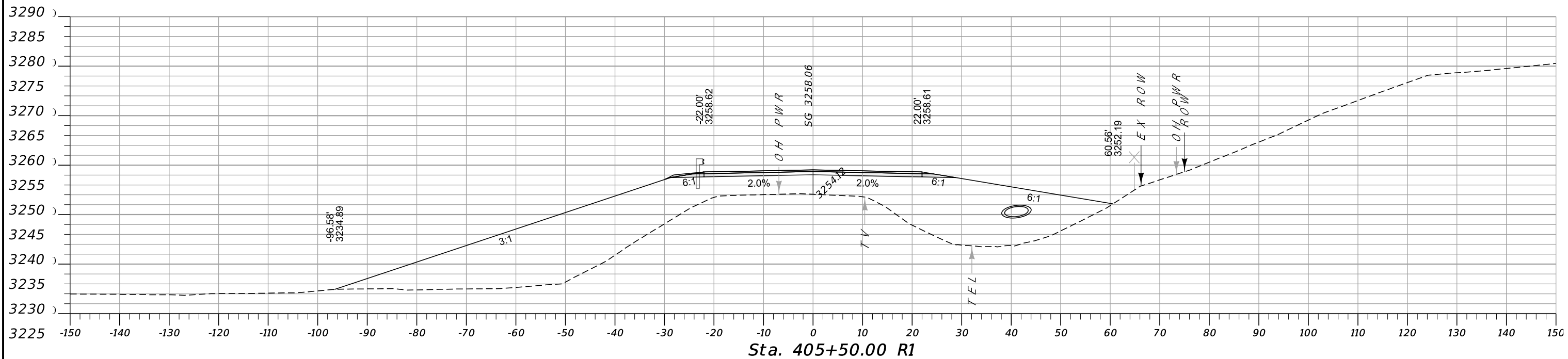
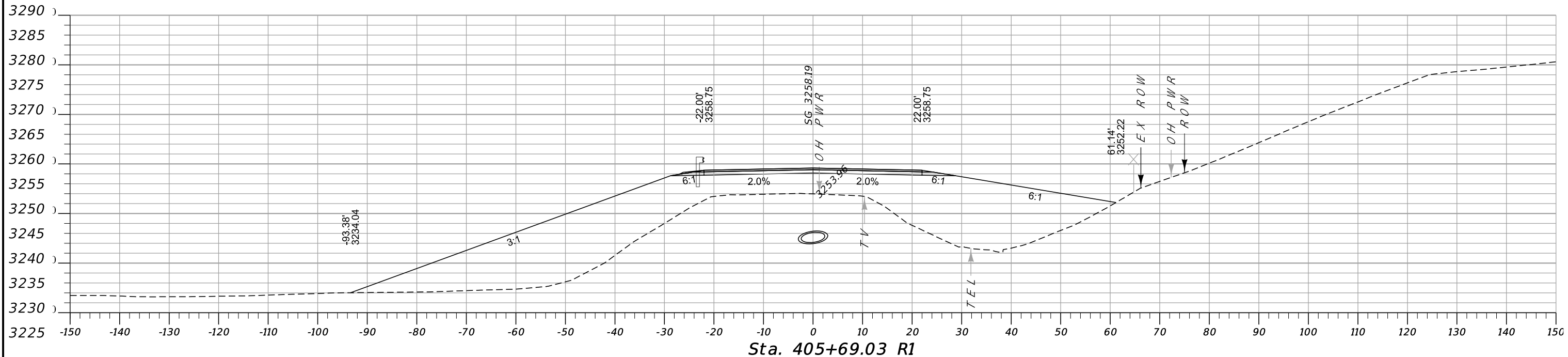


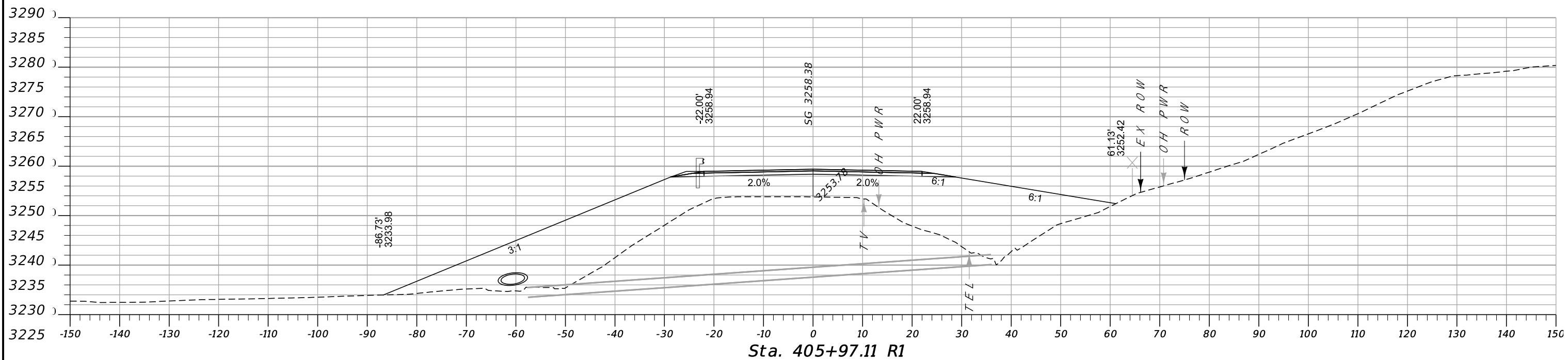
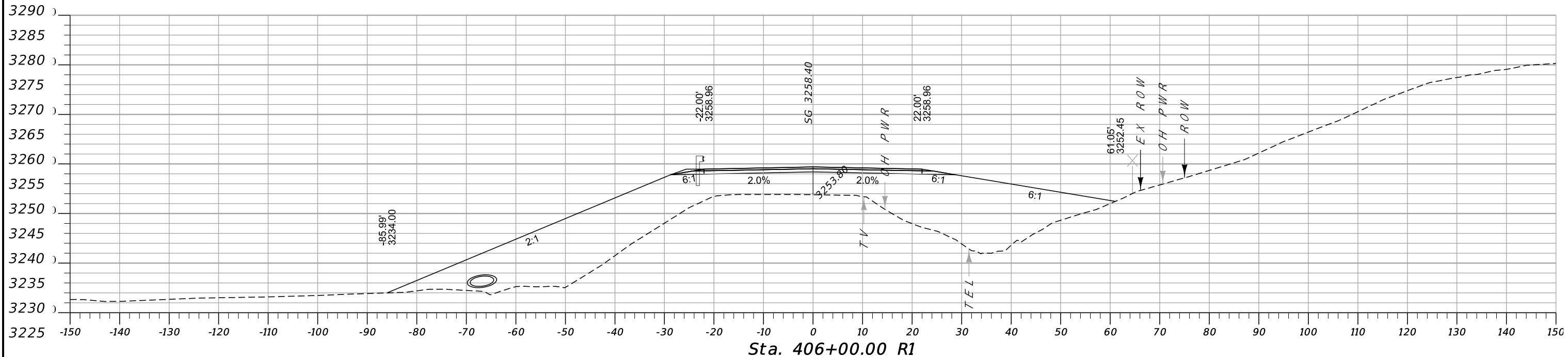


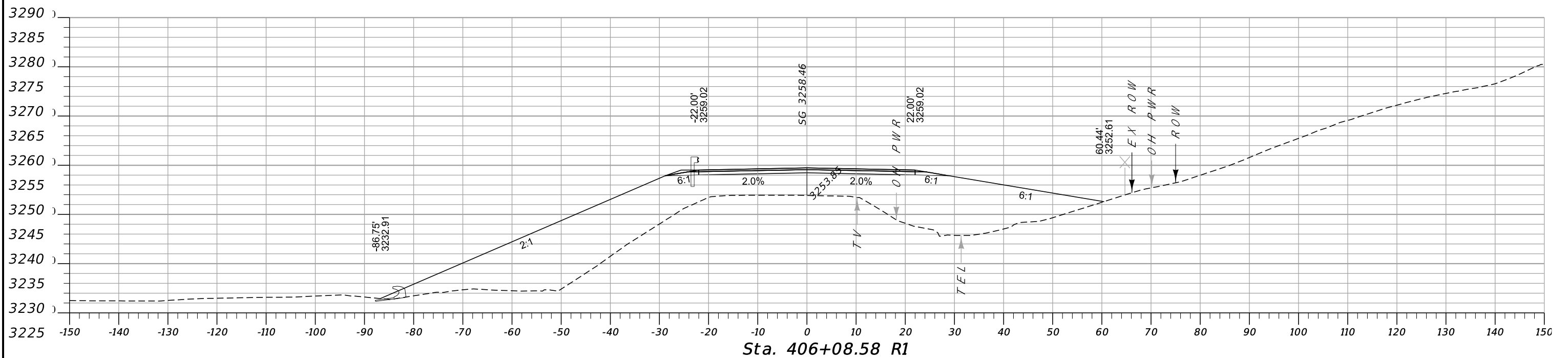
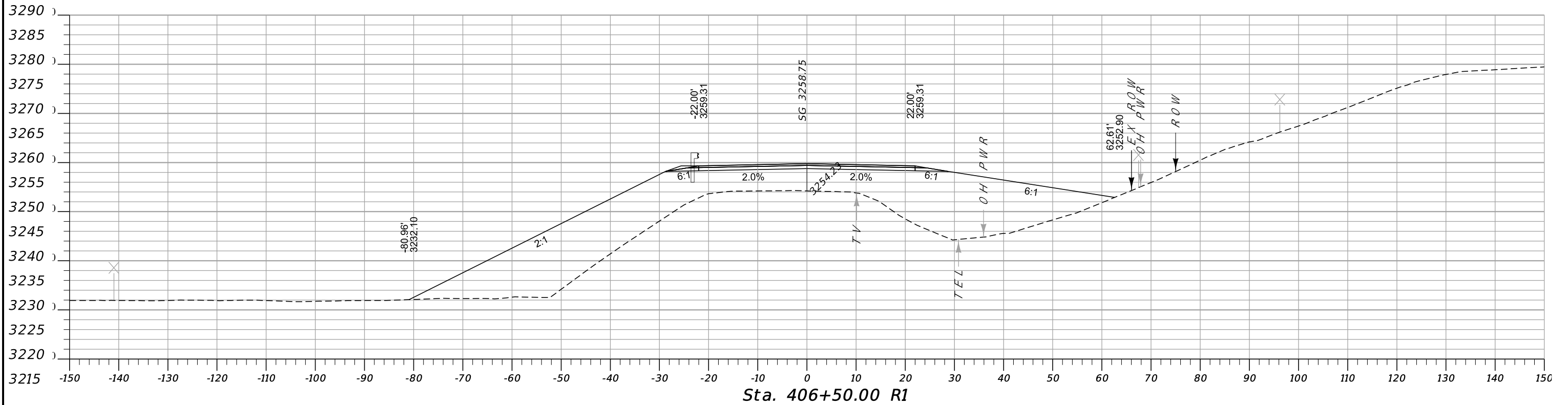


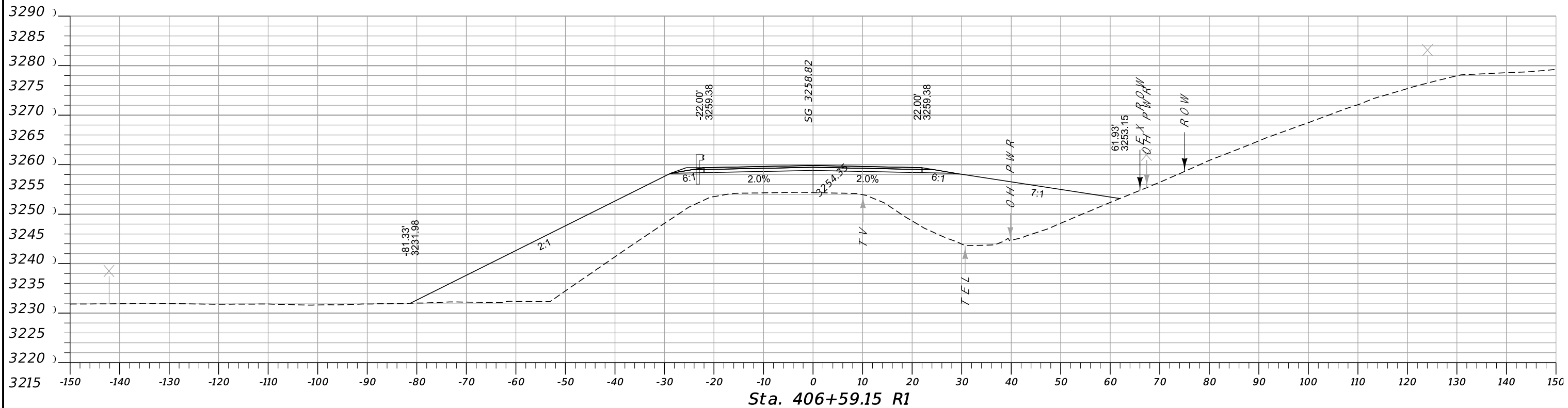
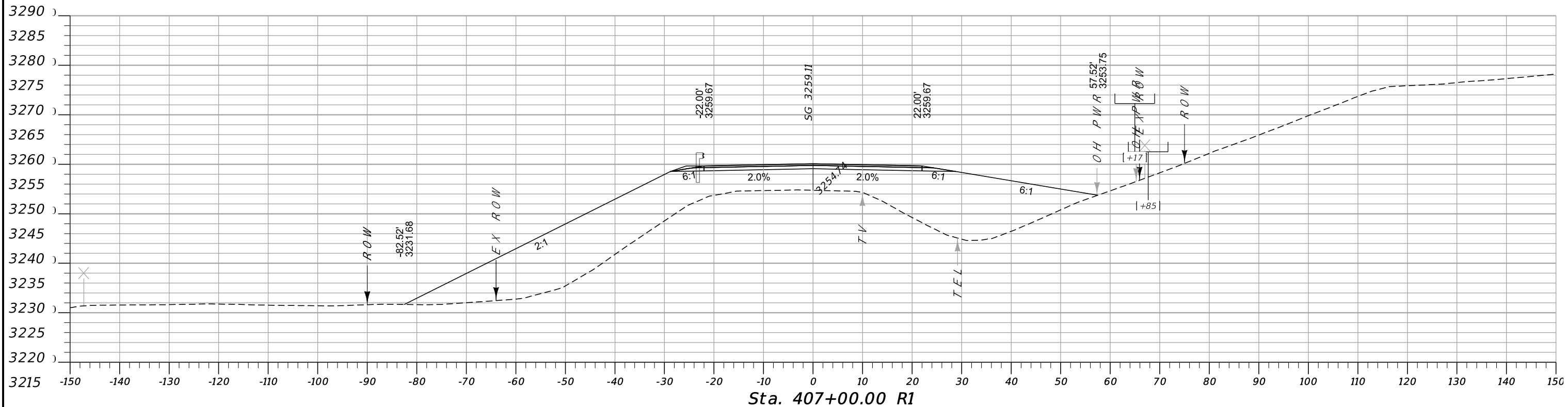


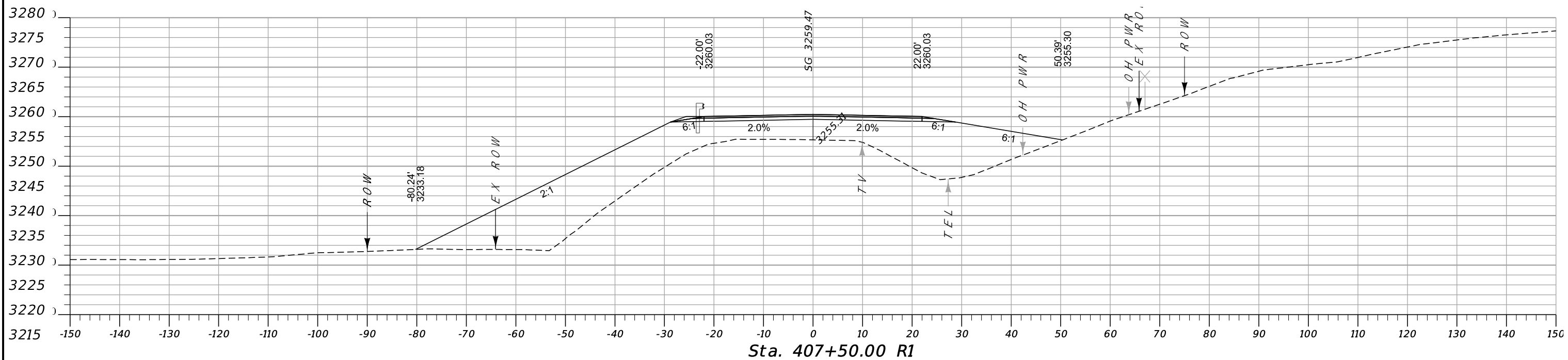
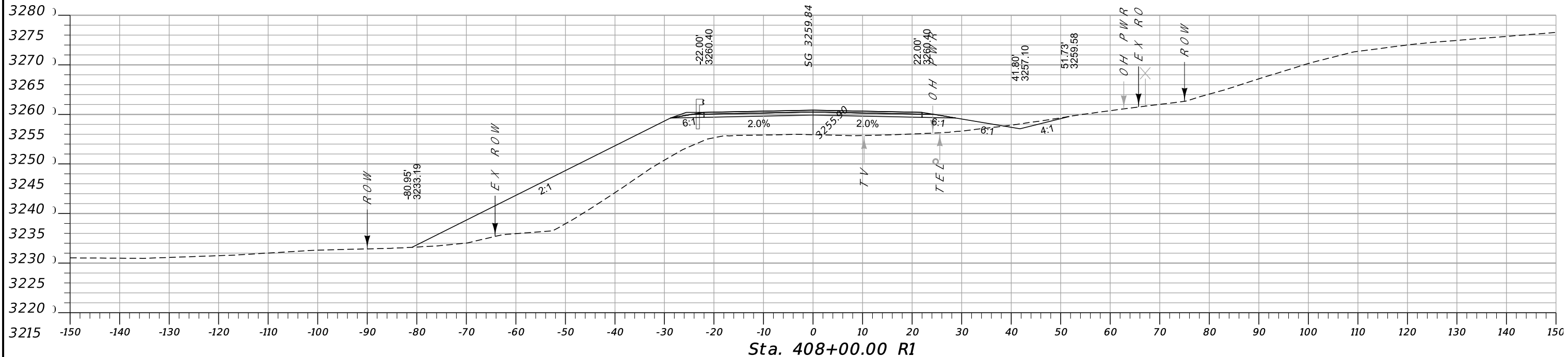


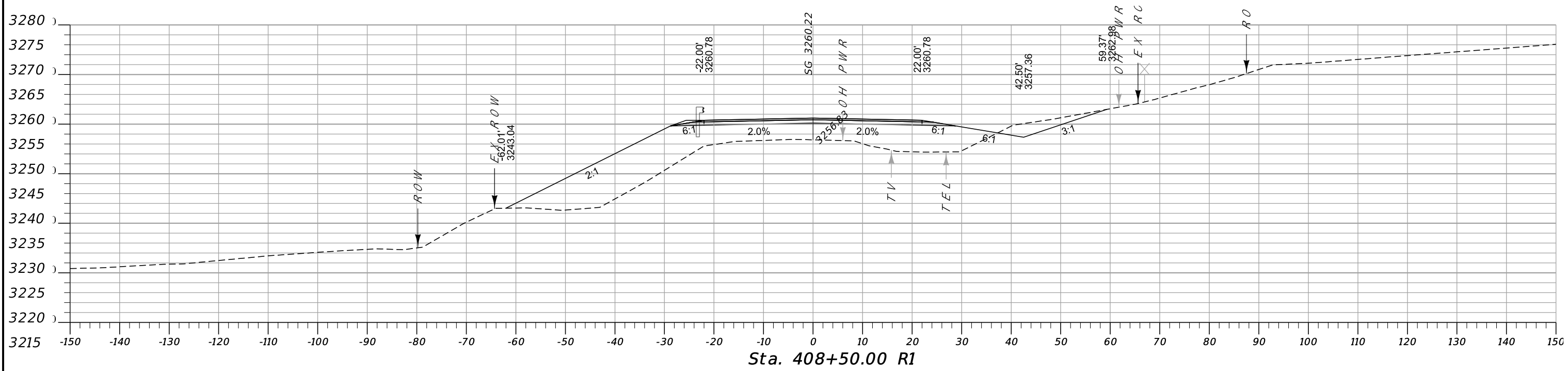
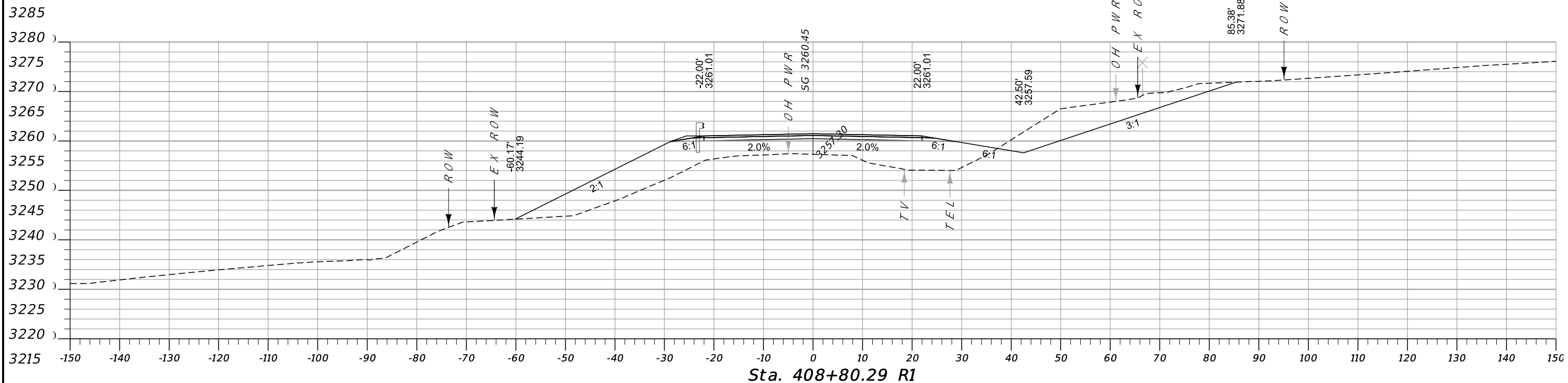




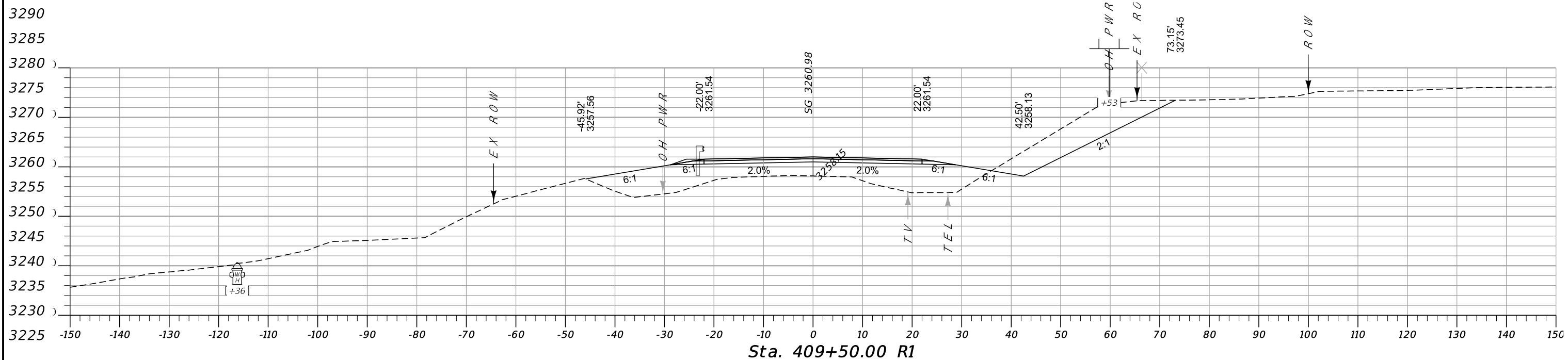




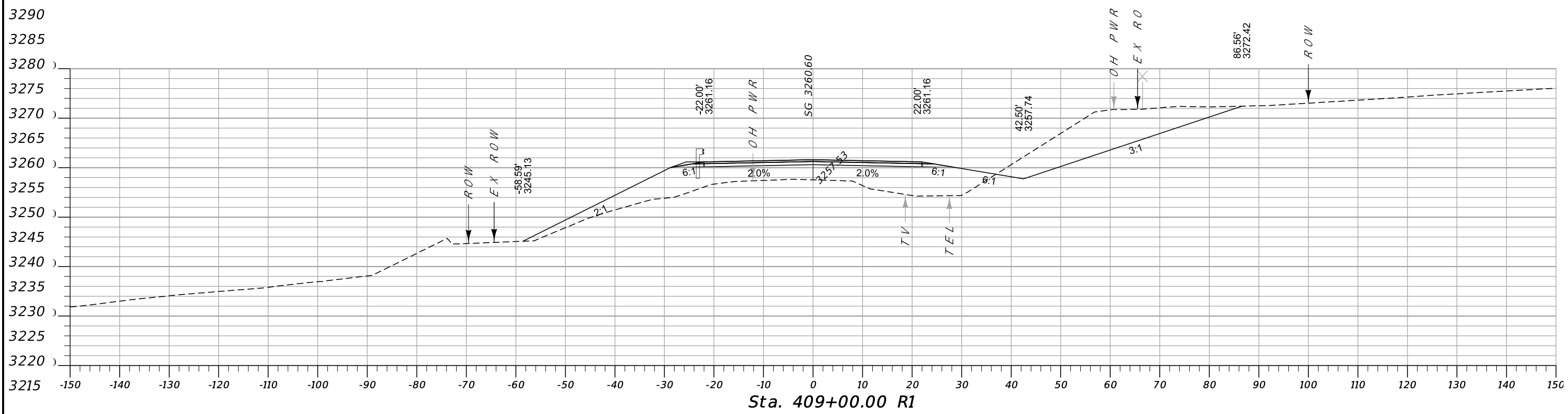




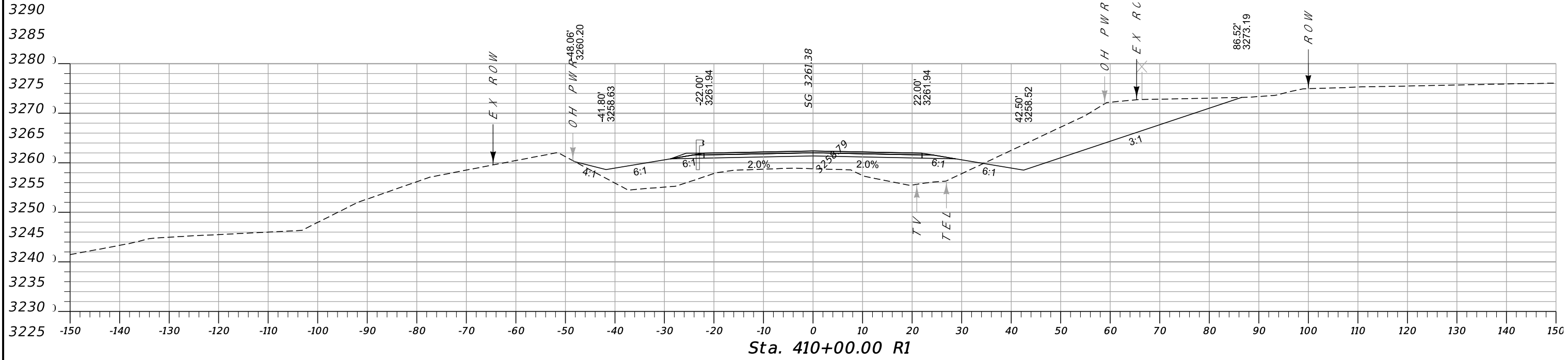
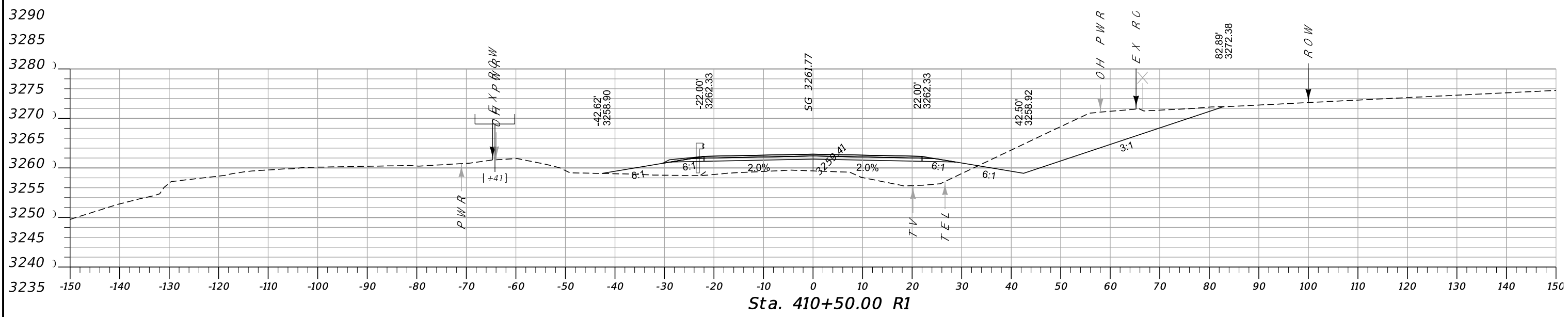
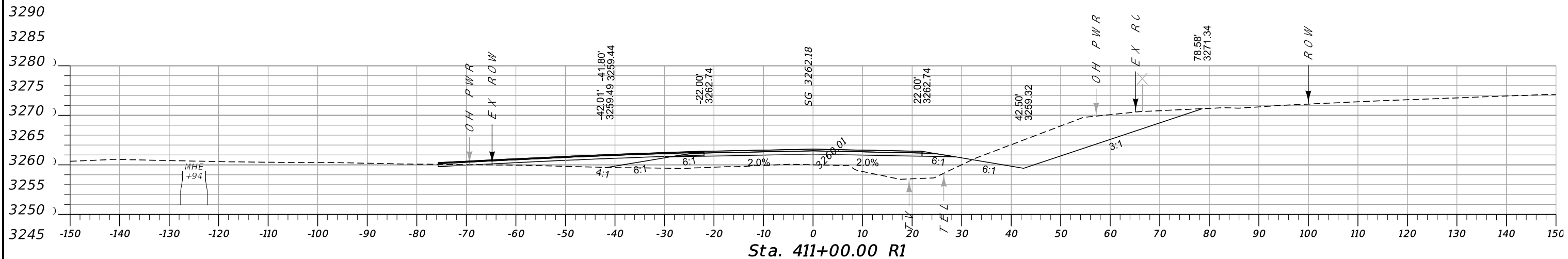


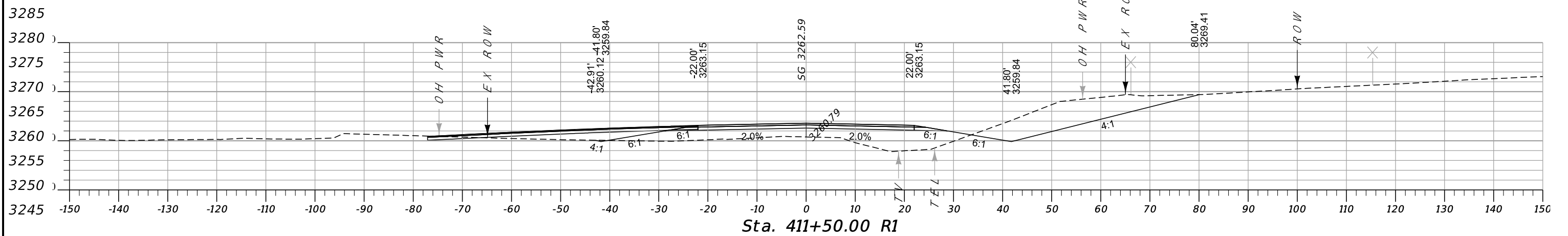
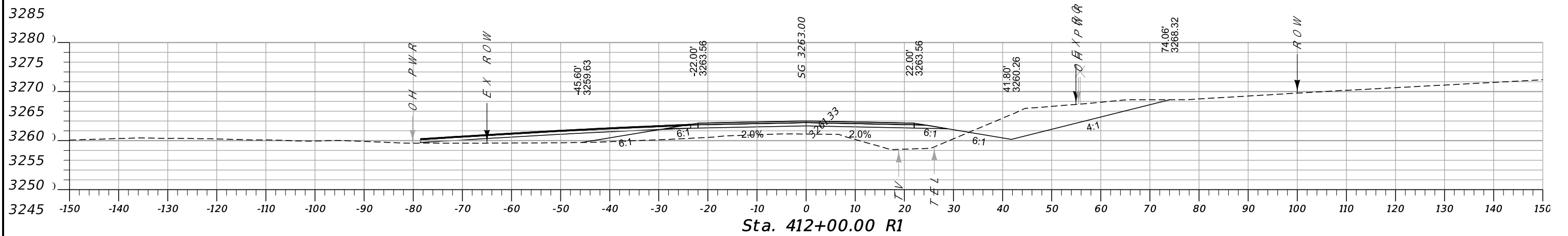
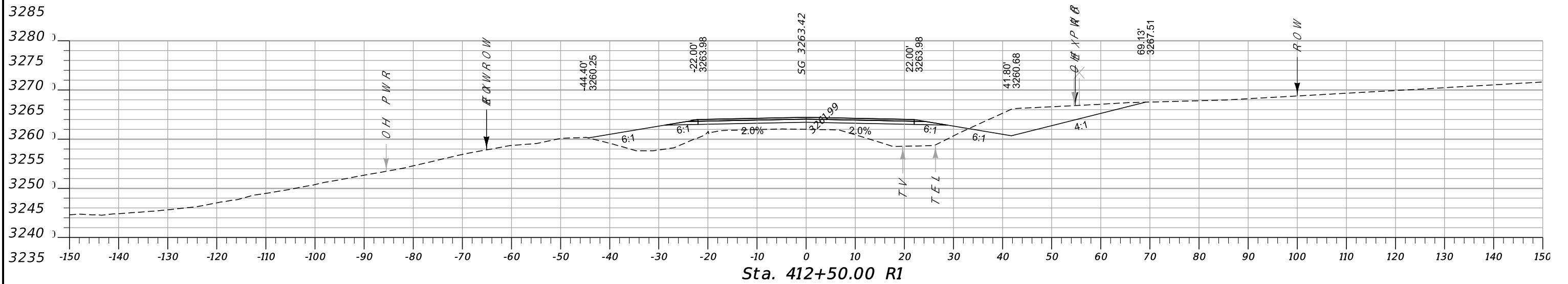


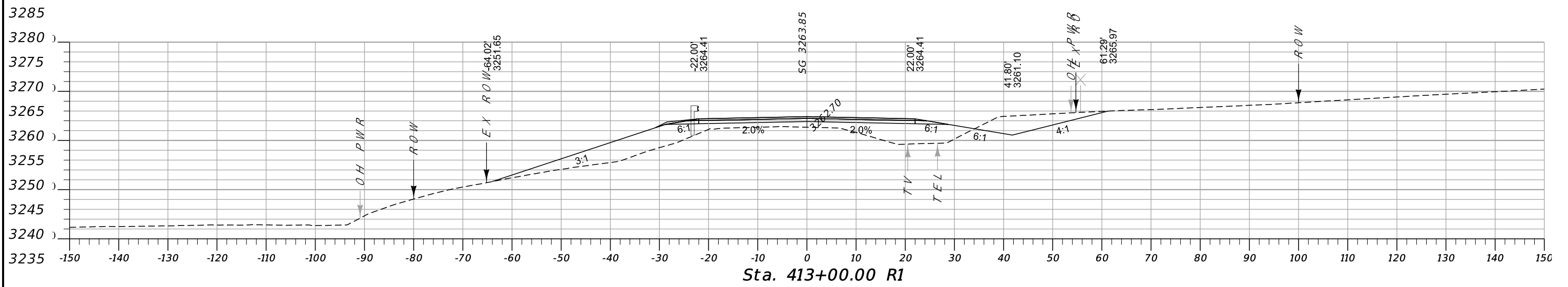
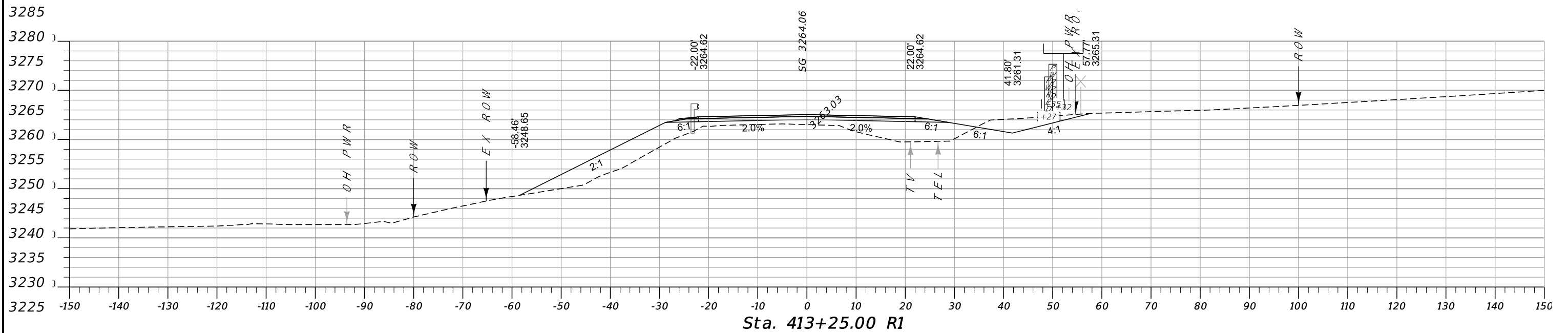
Sta. 409+50.00 R1

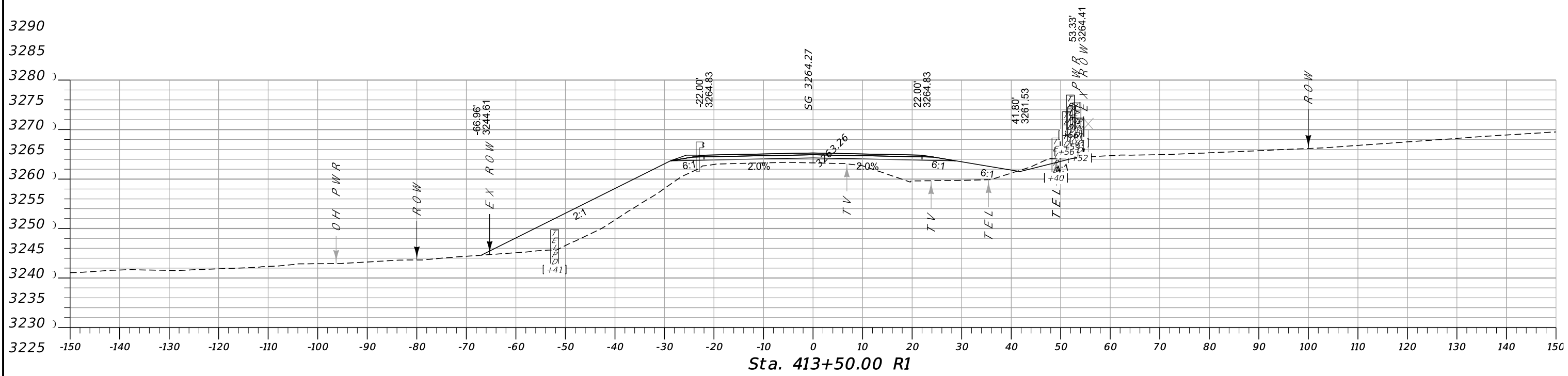
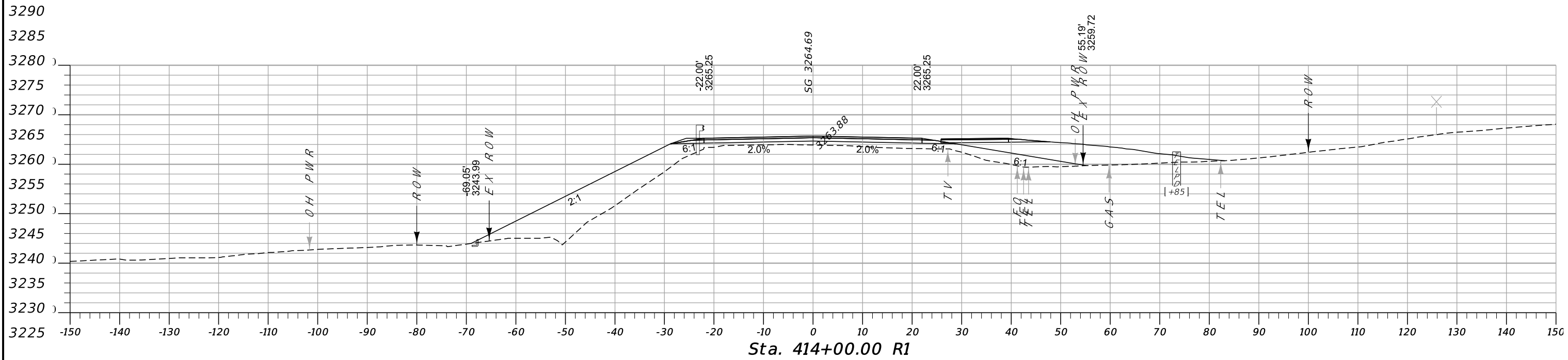


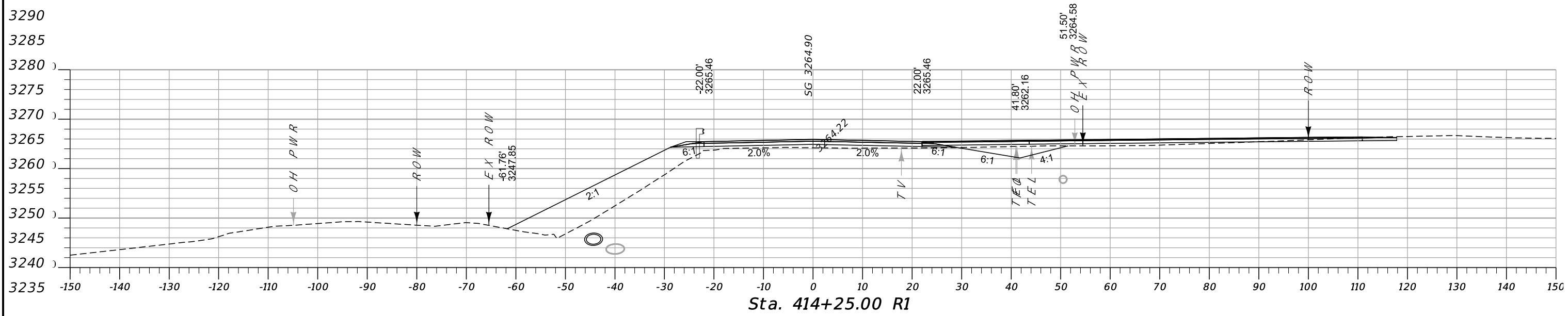
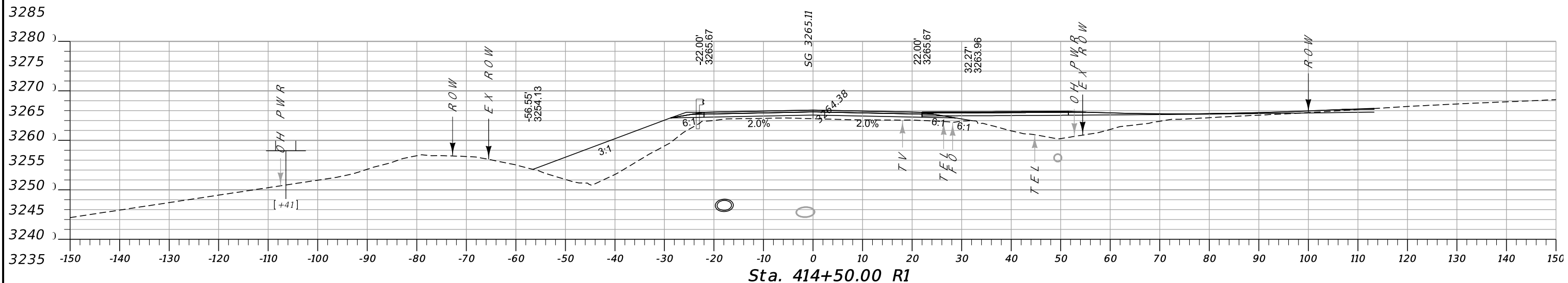
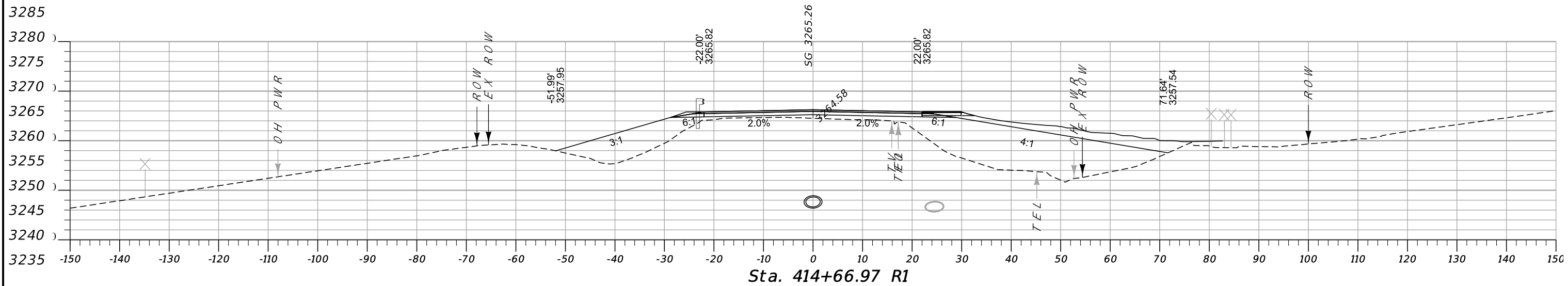
Sta. 409+00.00 R1

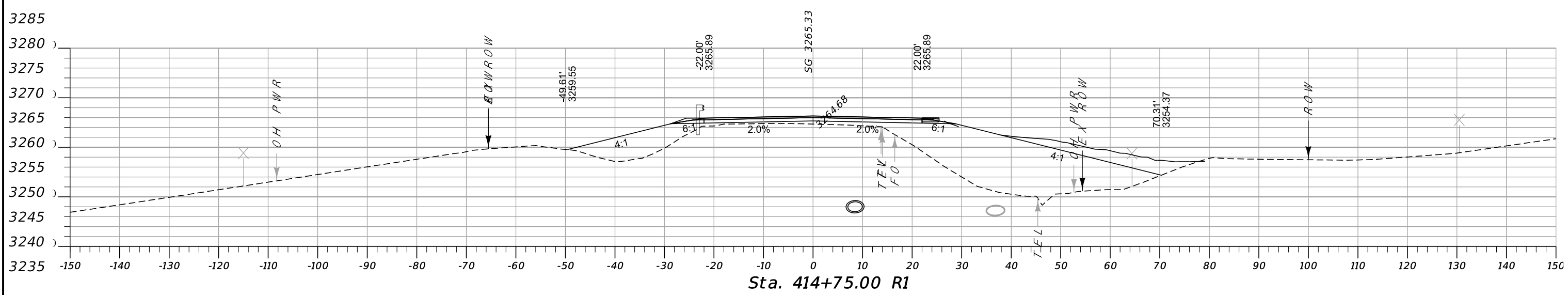
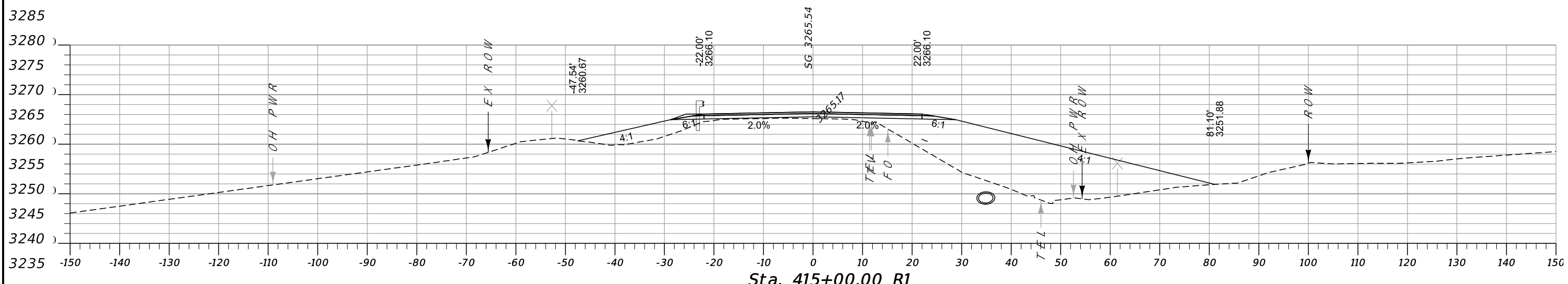
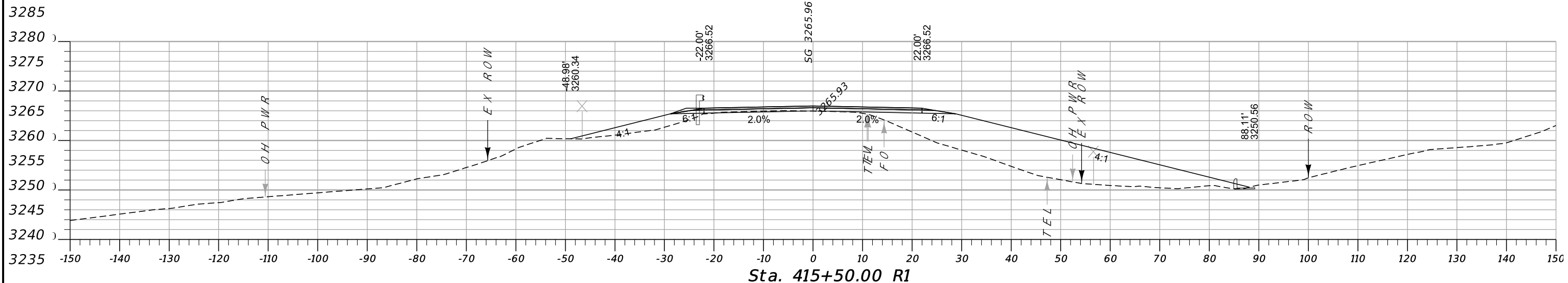


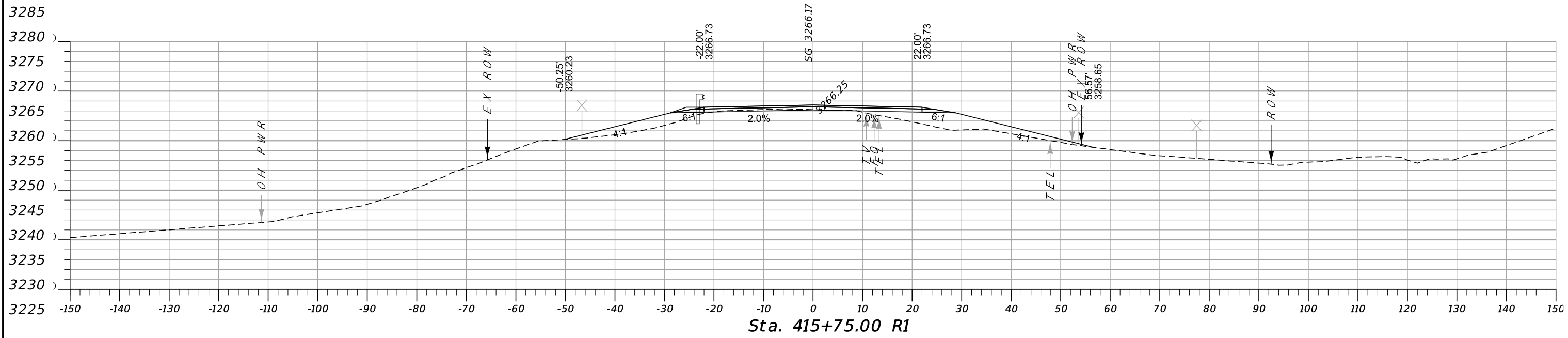
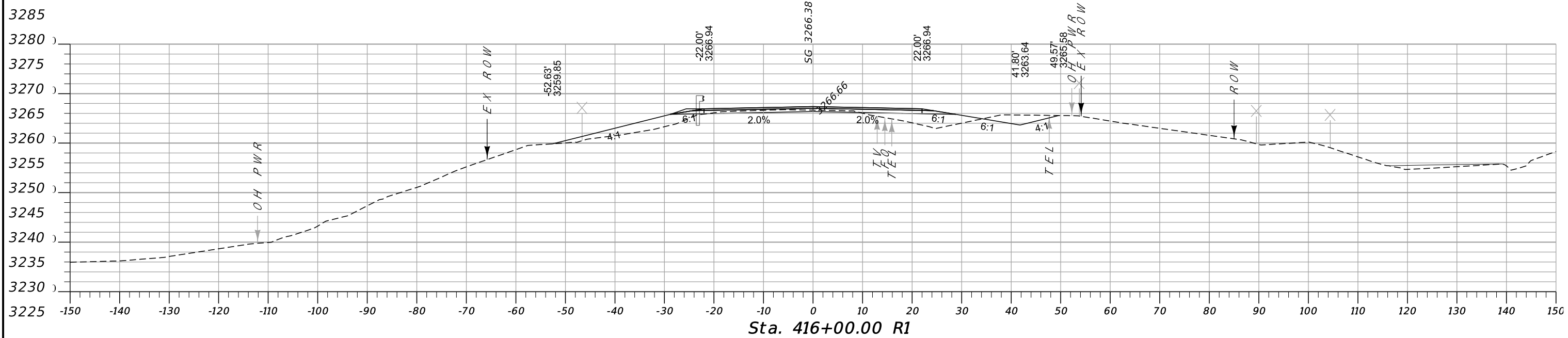




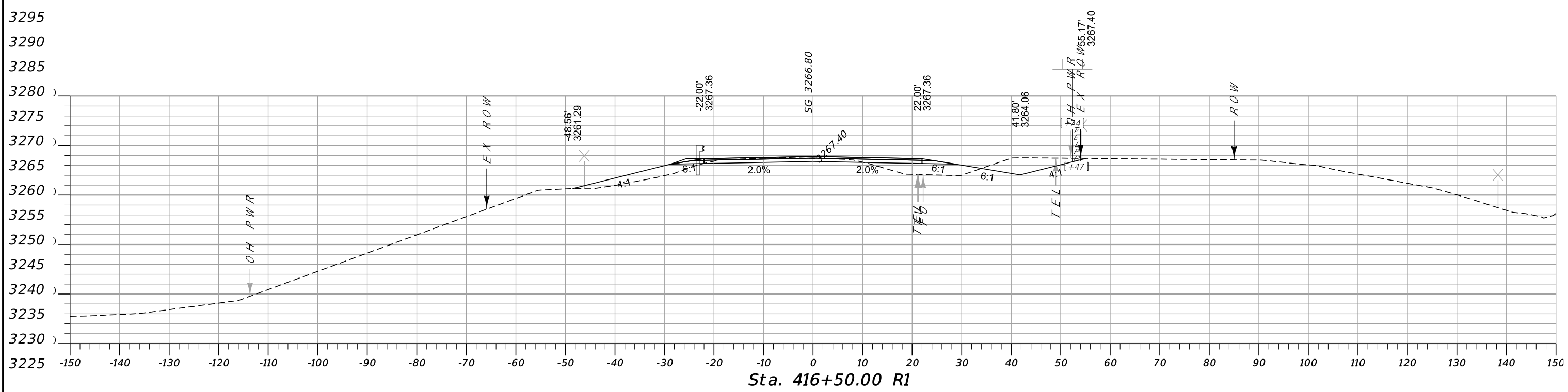
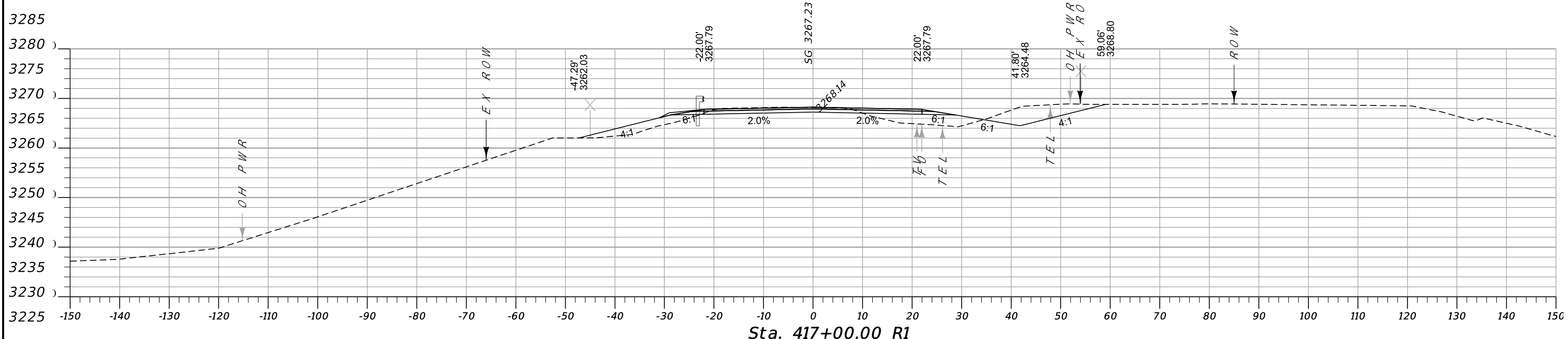


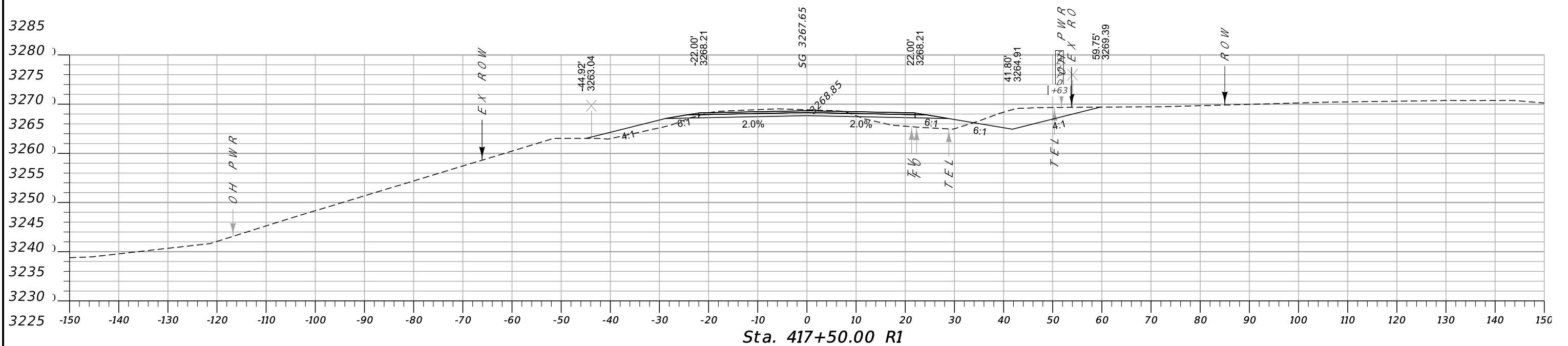
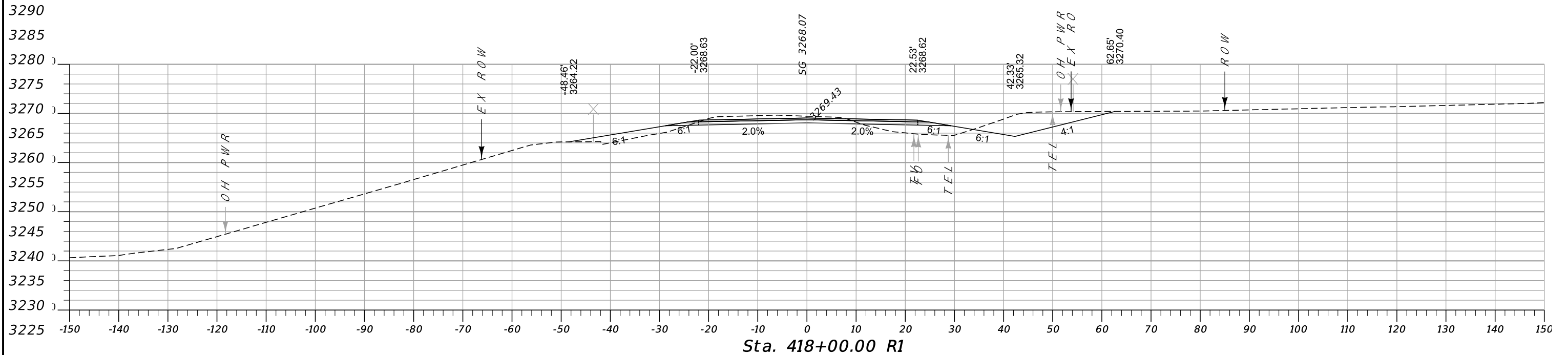


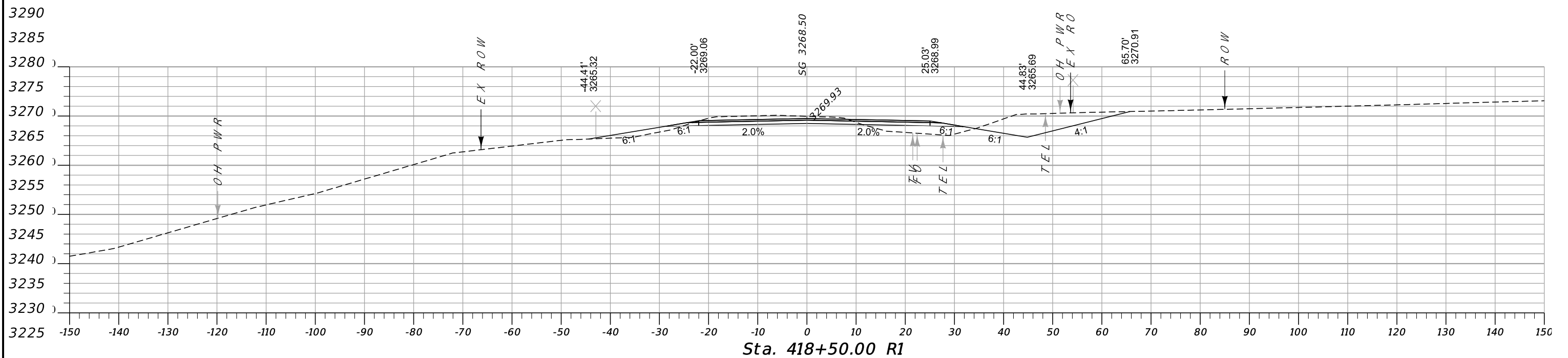
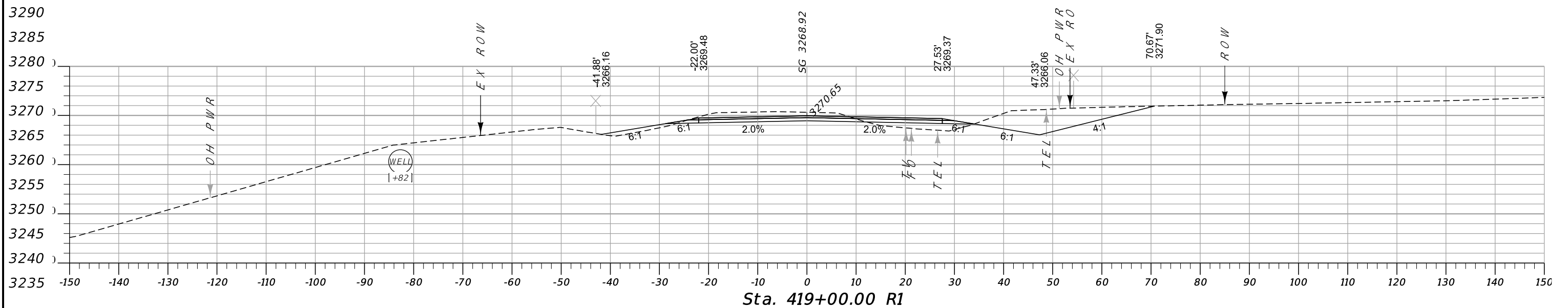


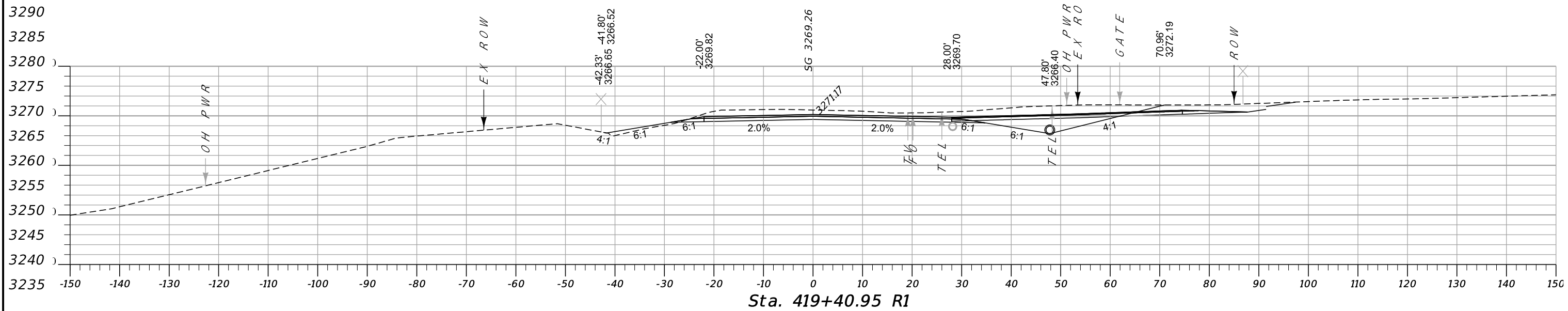
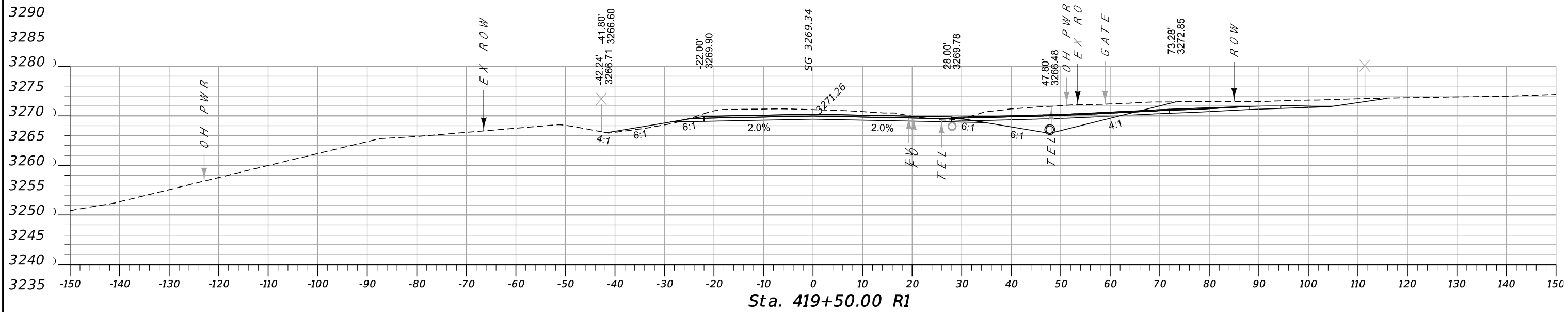
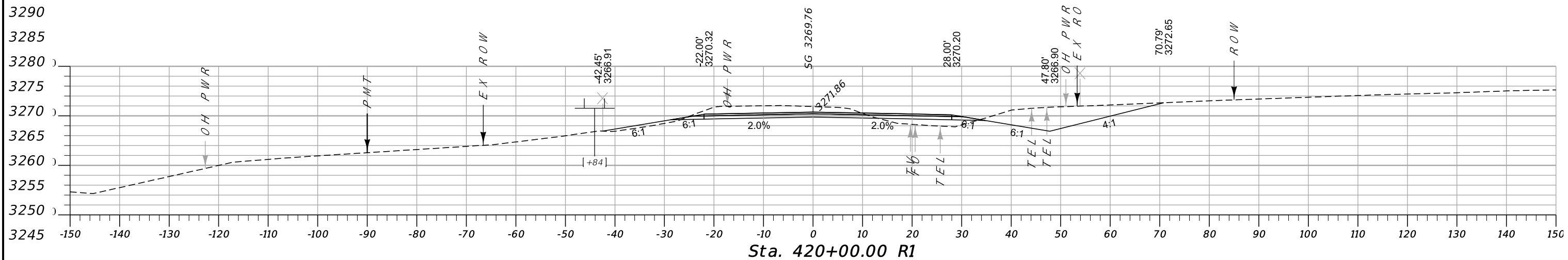


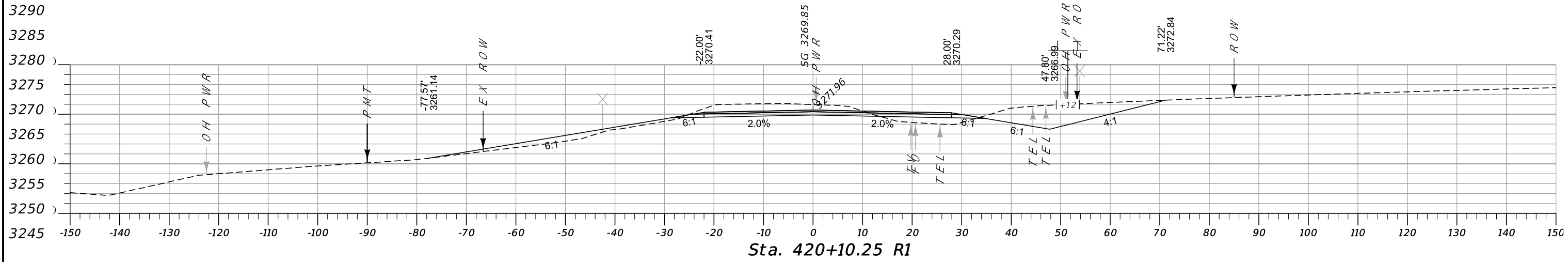
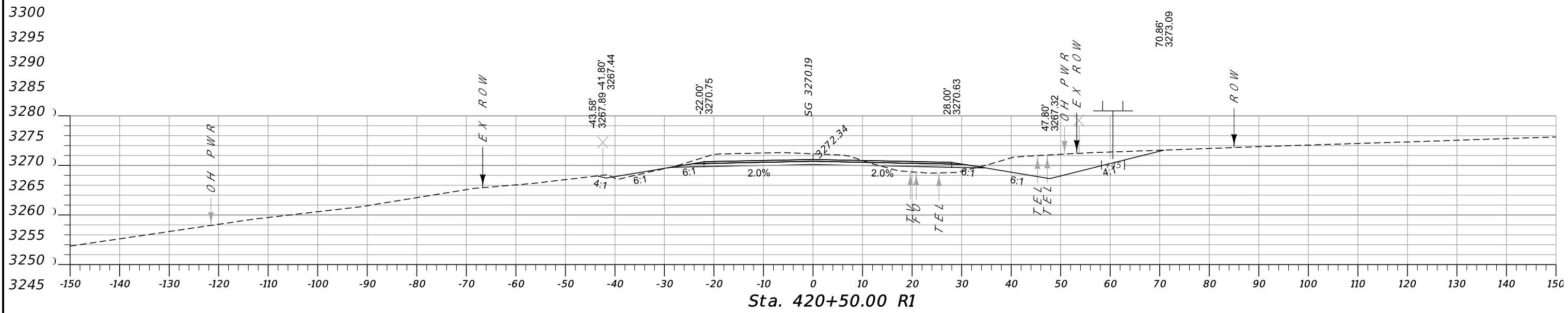
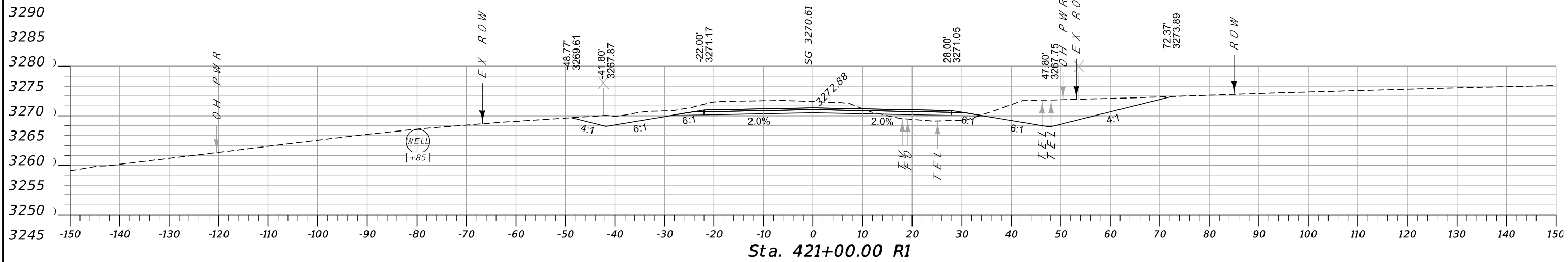


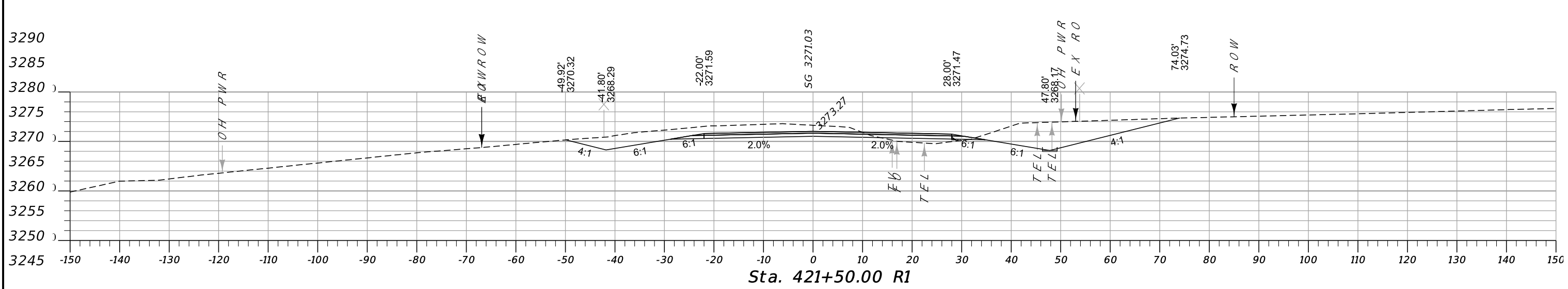
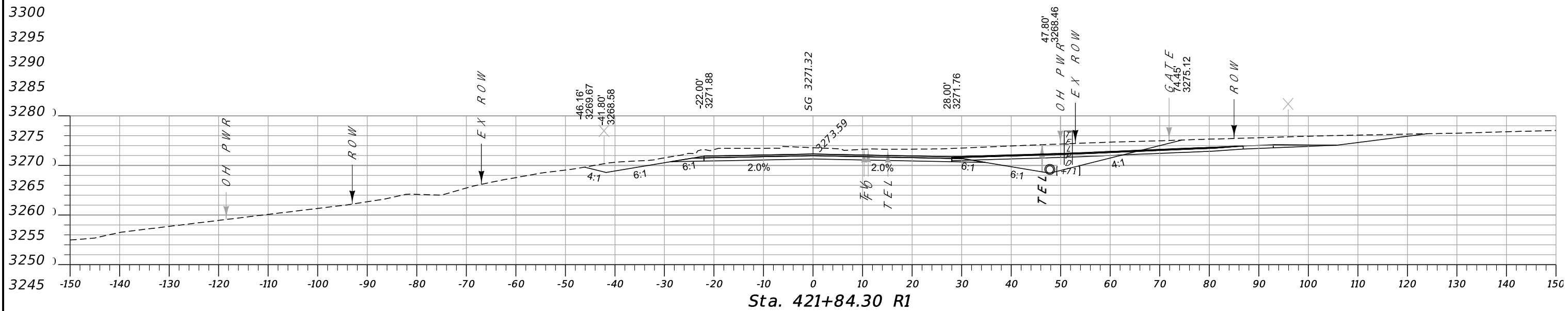
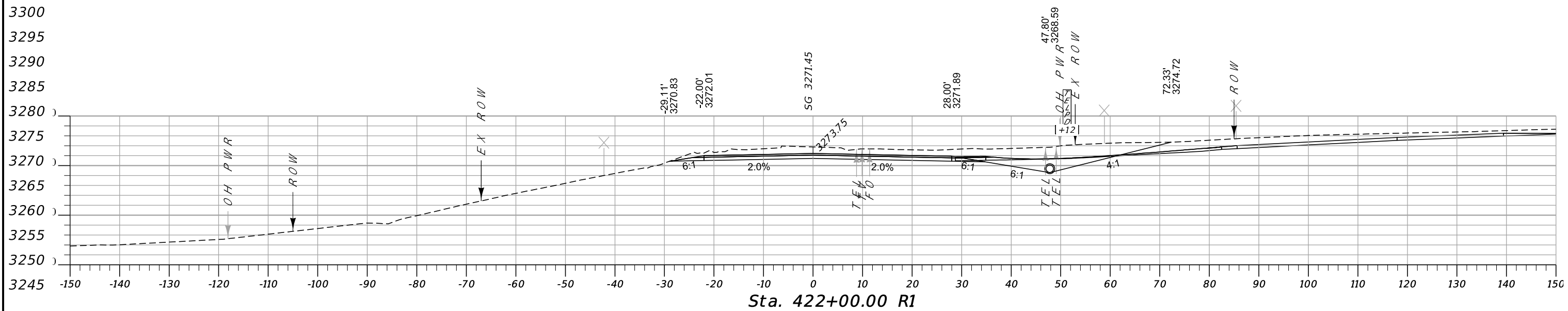


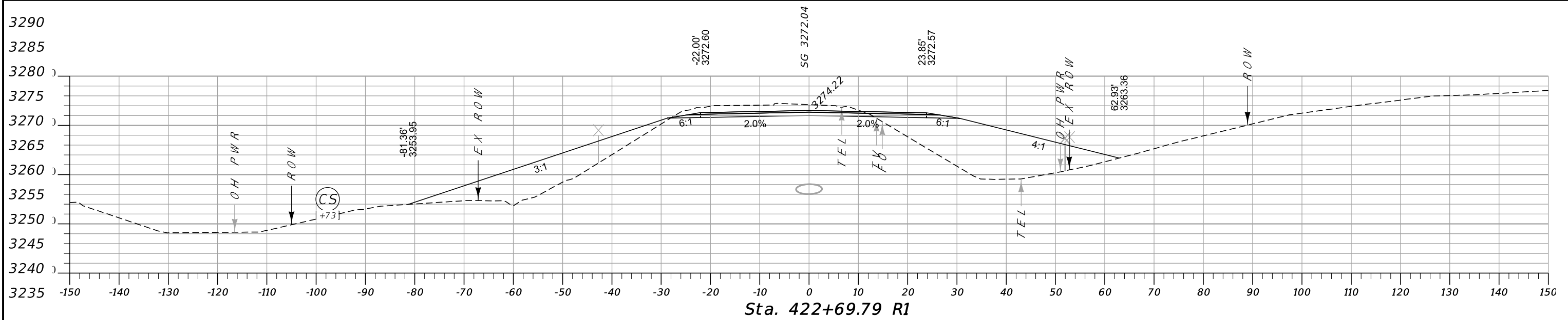




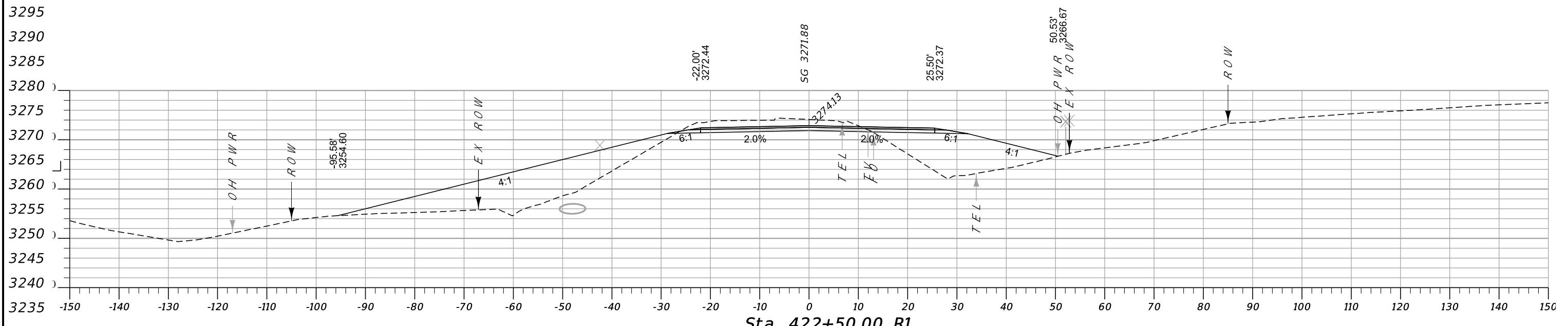




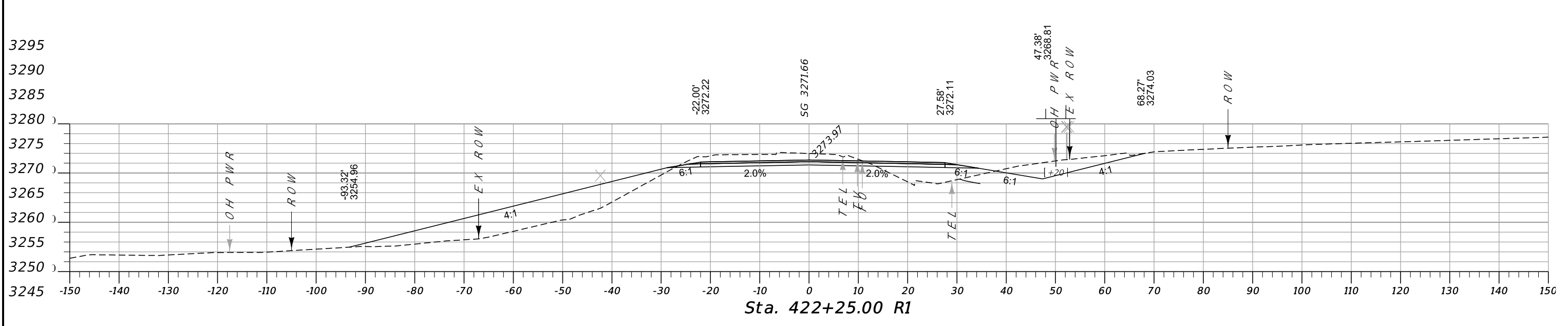




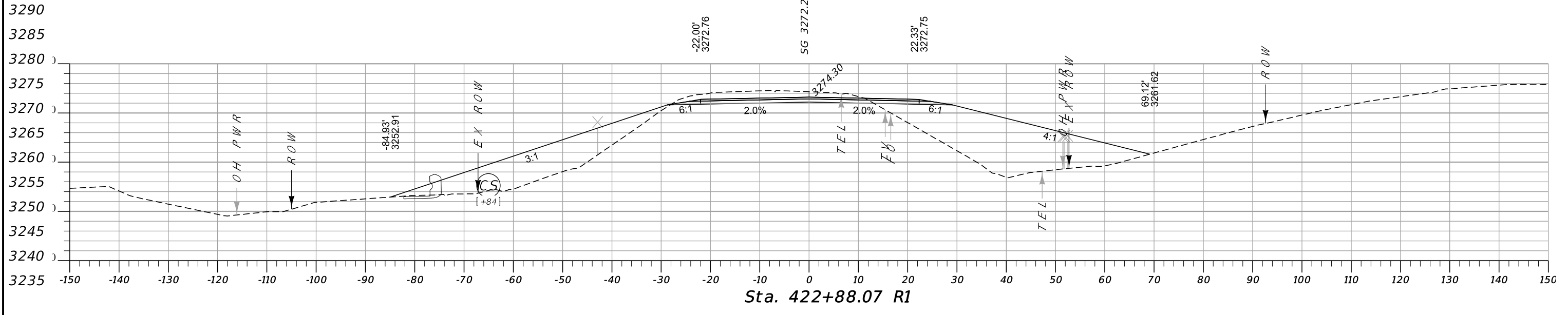
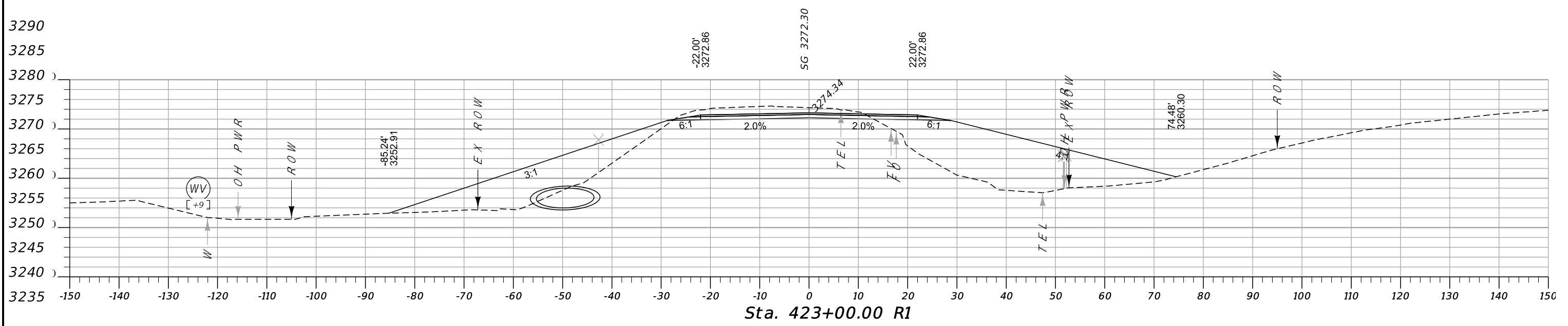
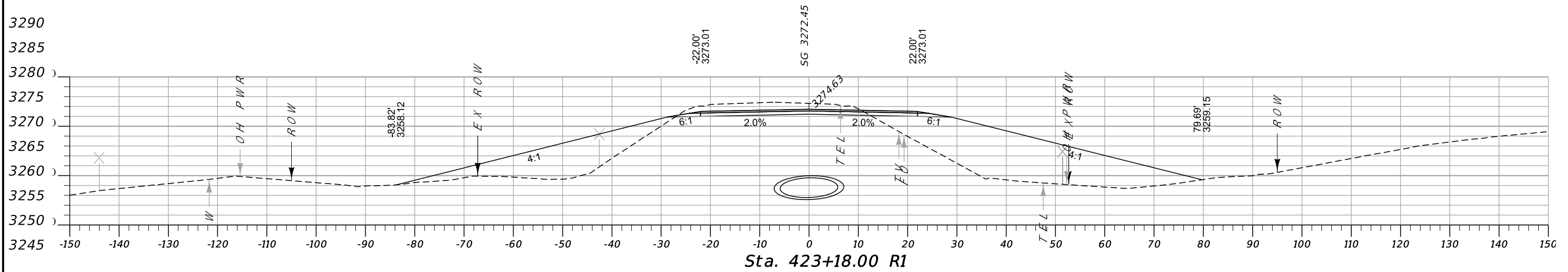
Sta. 422+69.79 R1



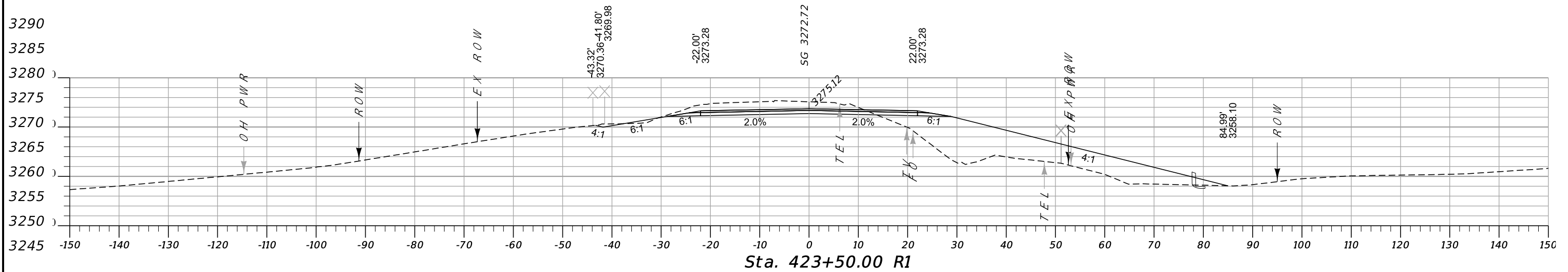
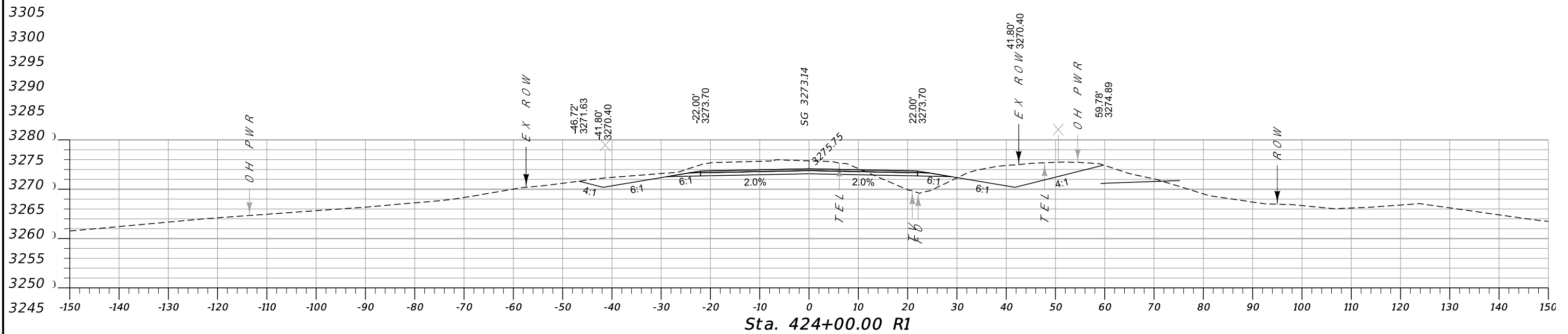
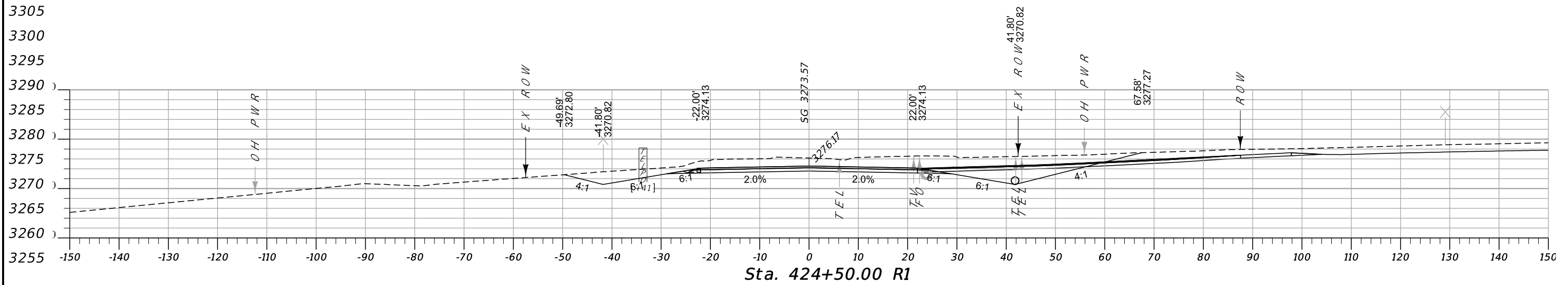
Sta. 422+50.00 R1

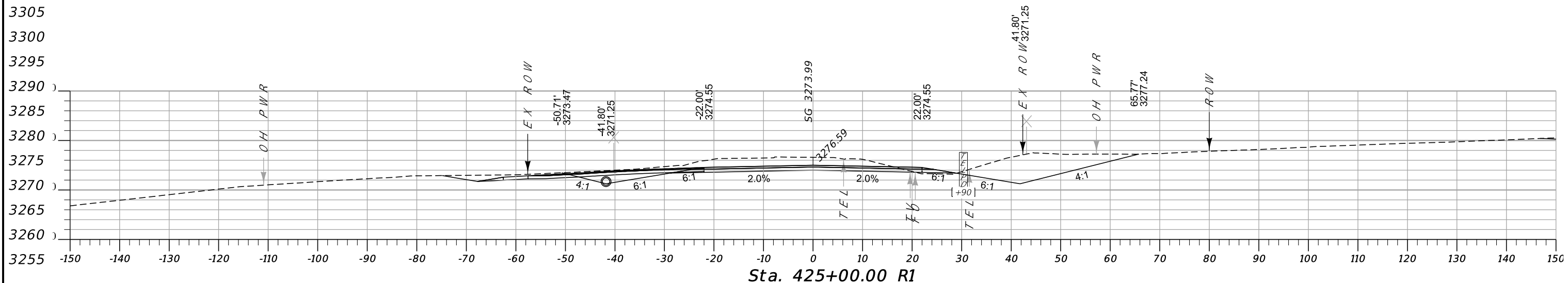


Sta. 422+25.00 R1

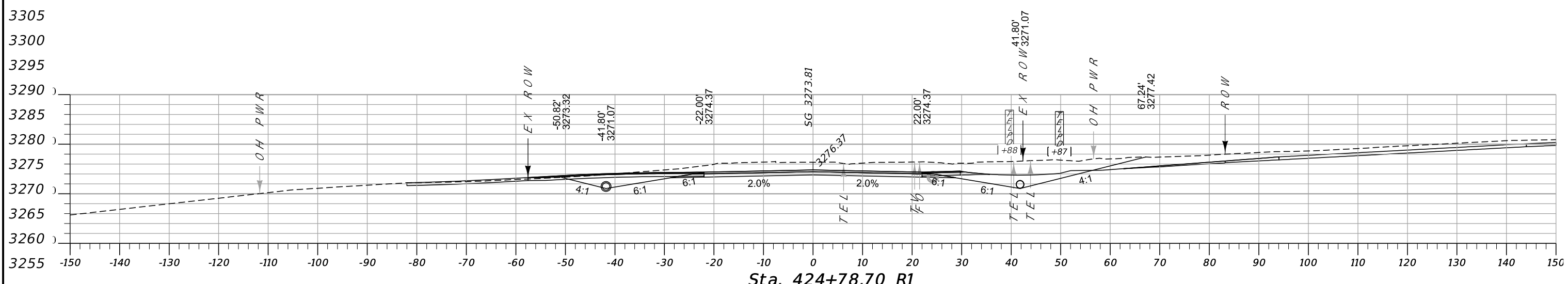




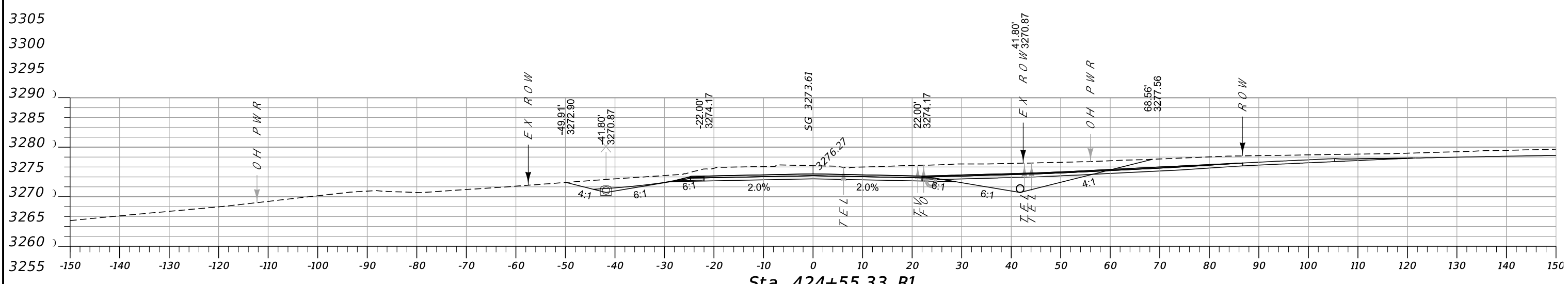




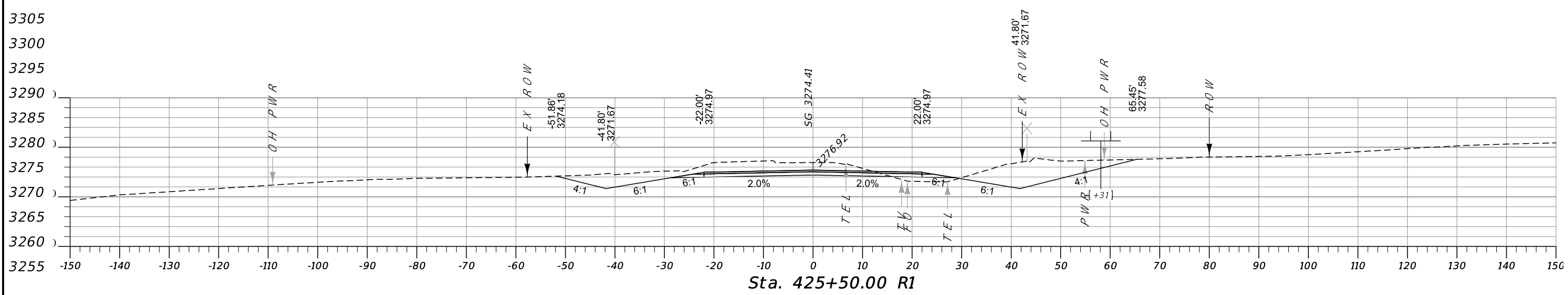
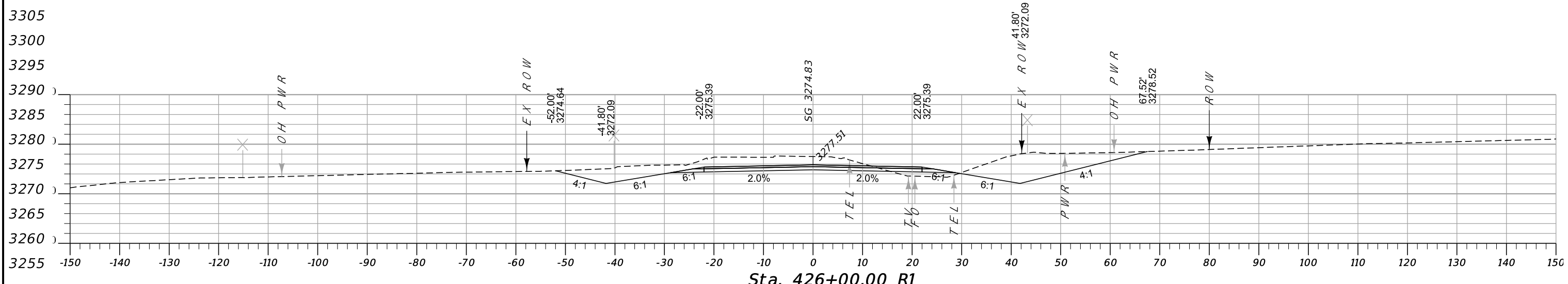
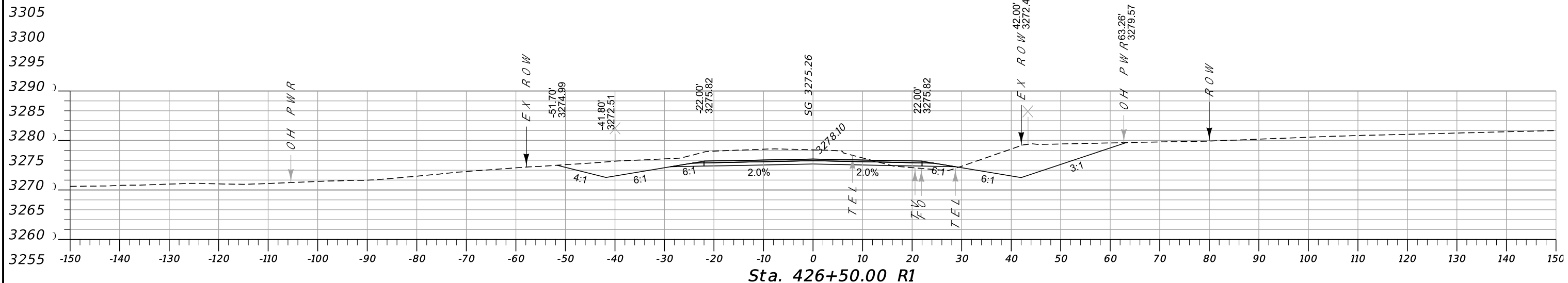
Sta. 425+00.00 R1

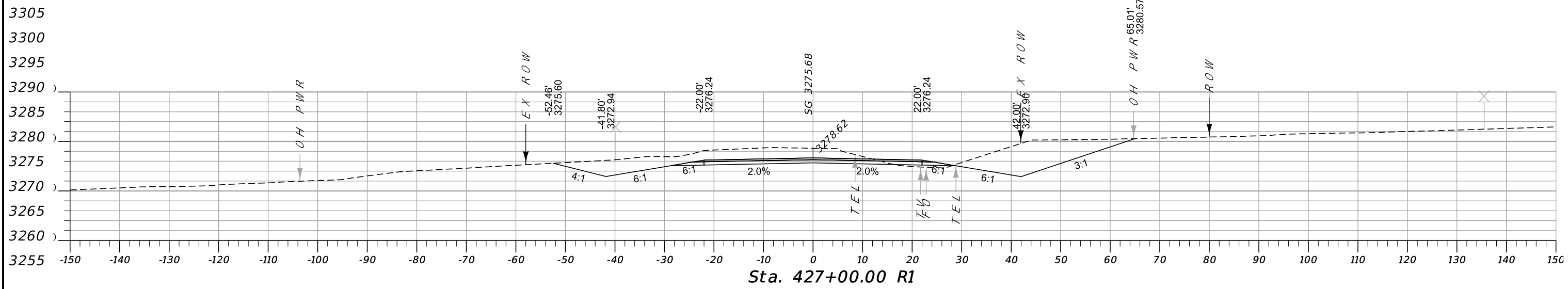
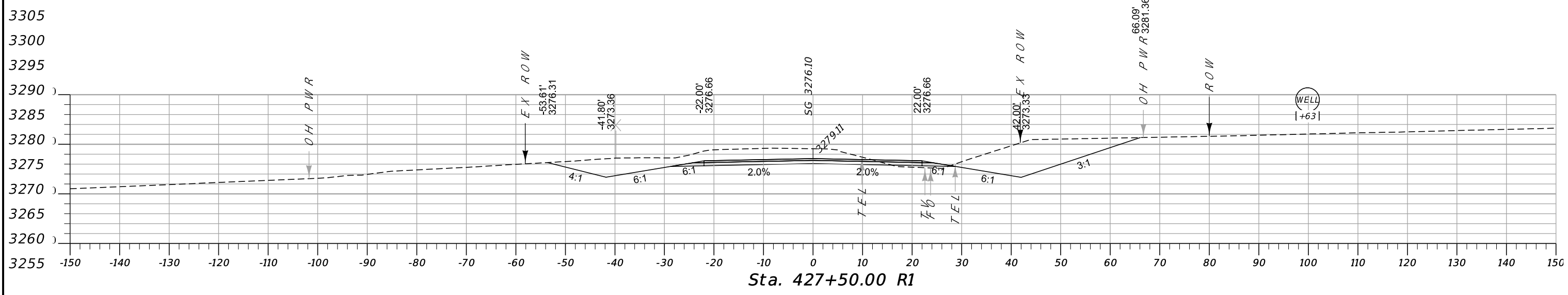
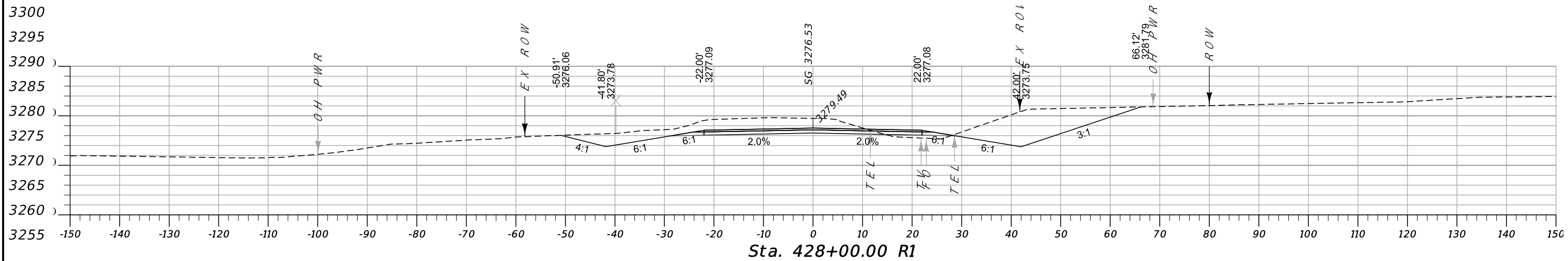


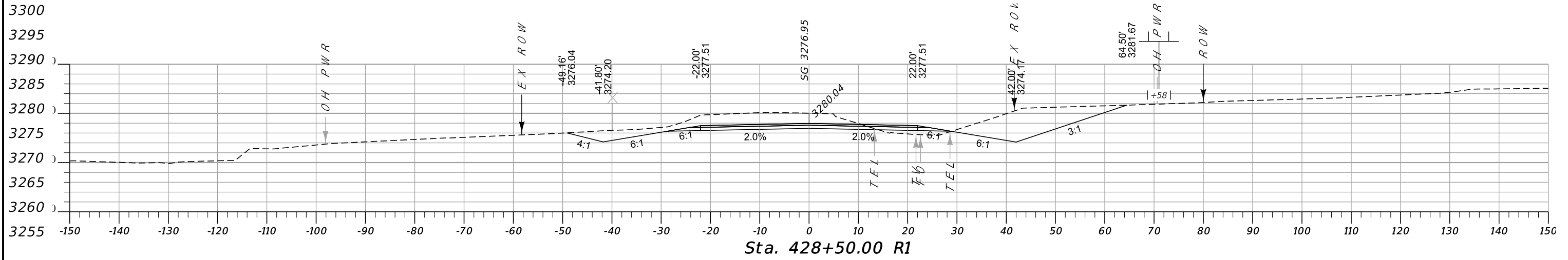
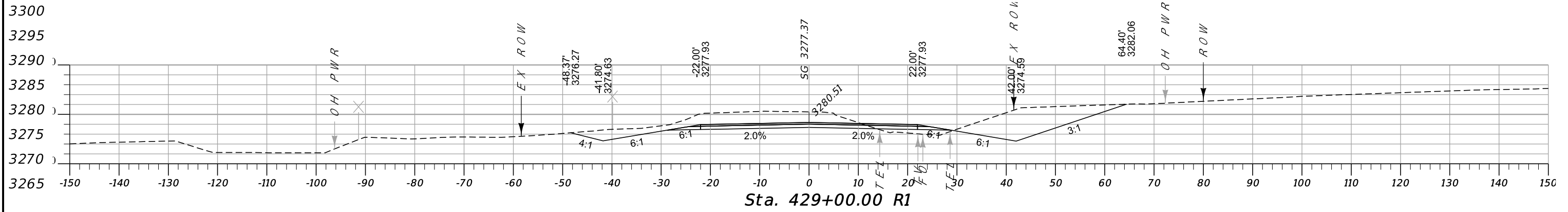
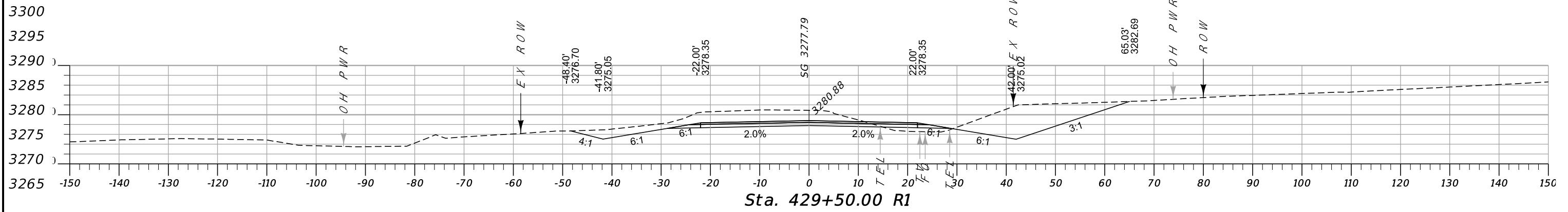
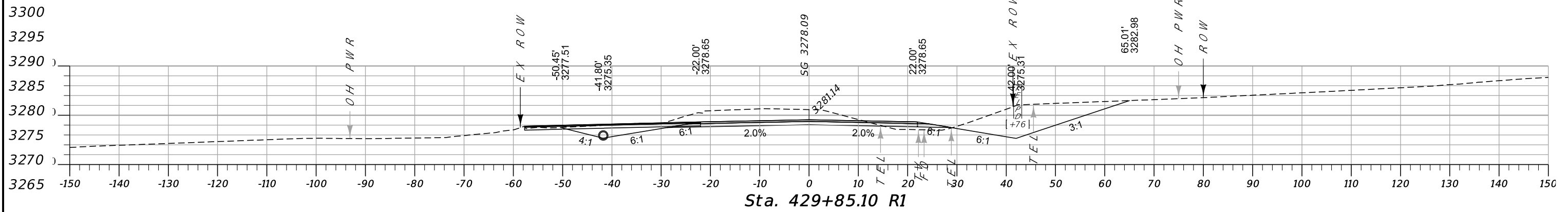
Sta. 424+78.70 R1

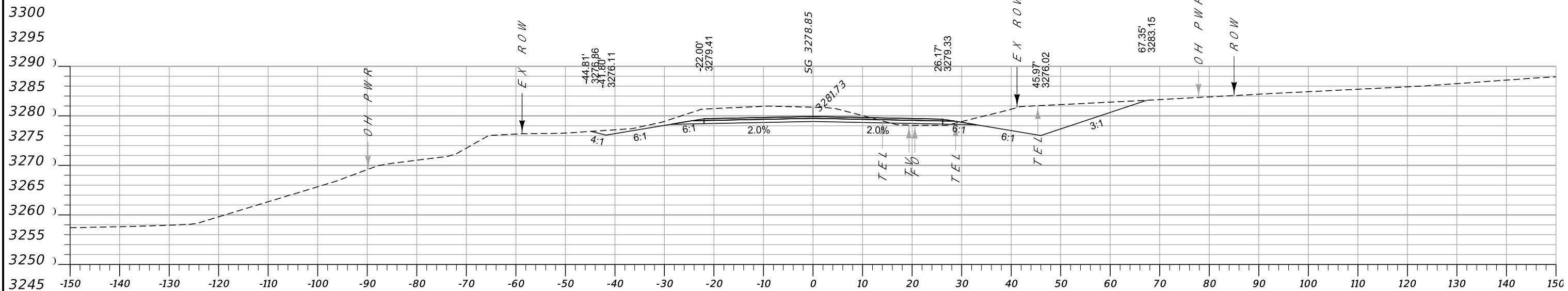


Sta. 424+55.33 R1

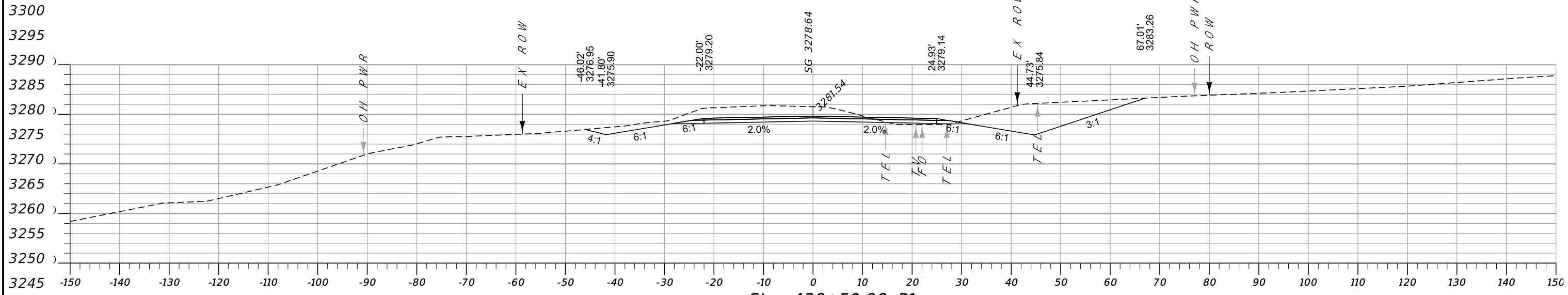




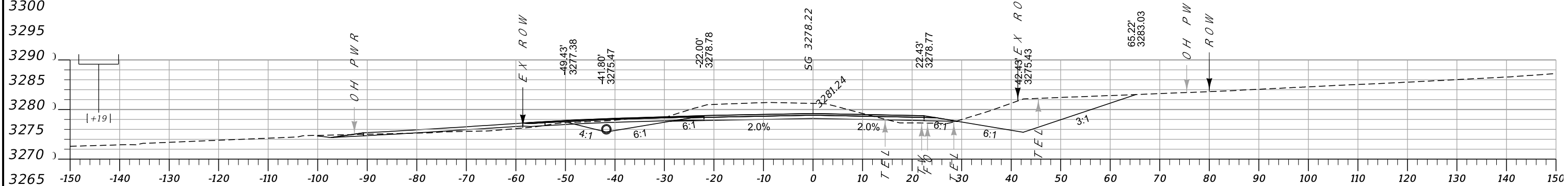




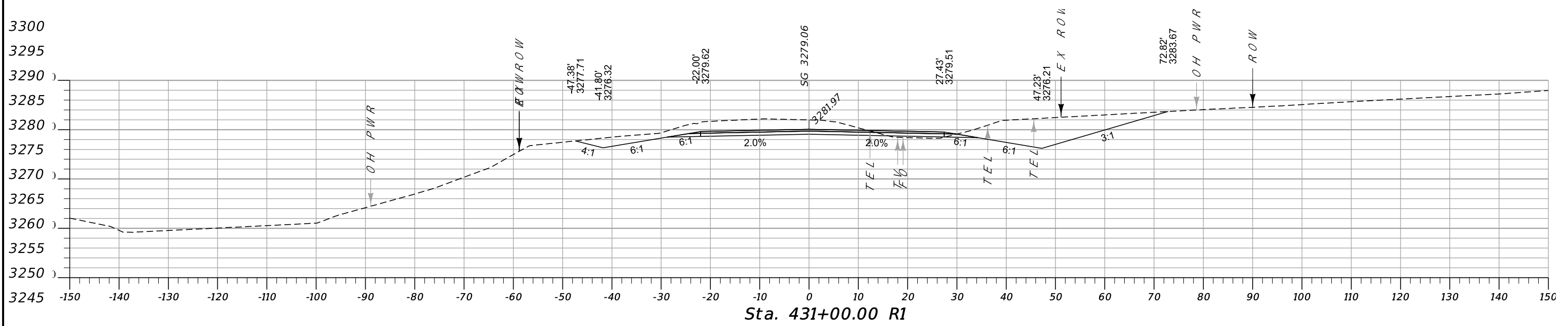
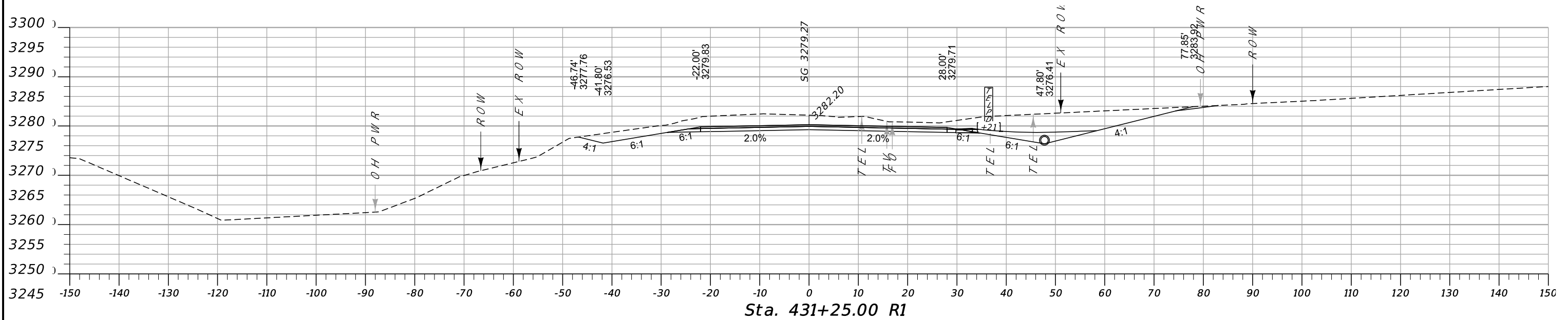
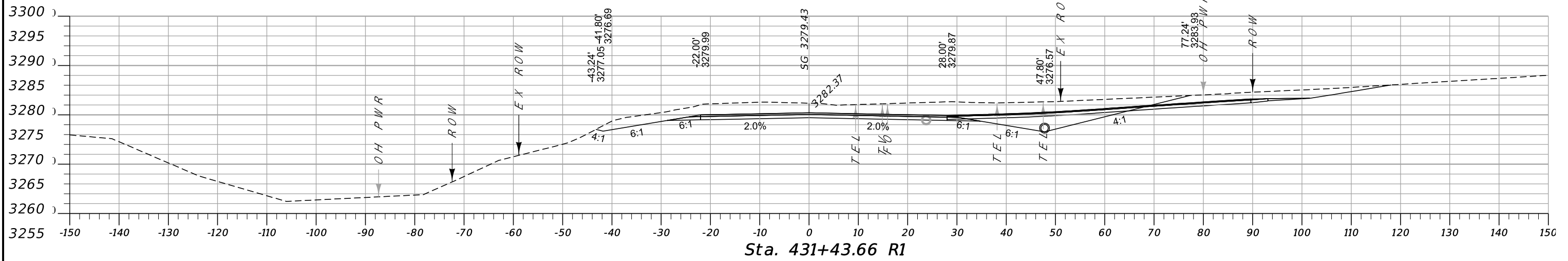
Sta. 430+75.00 R1

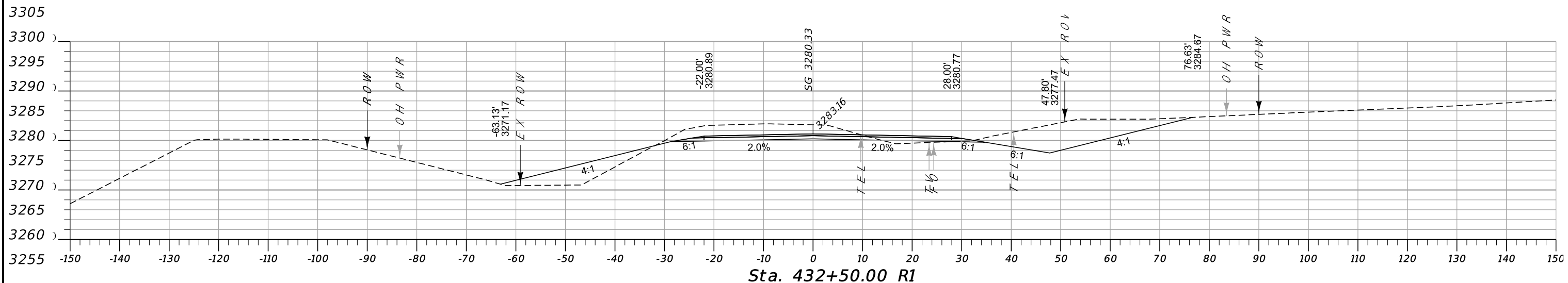


Sta. 430+50.00 R1

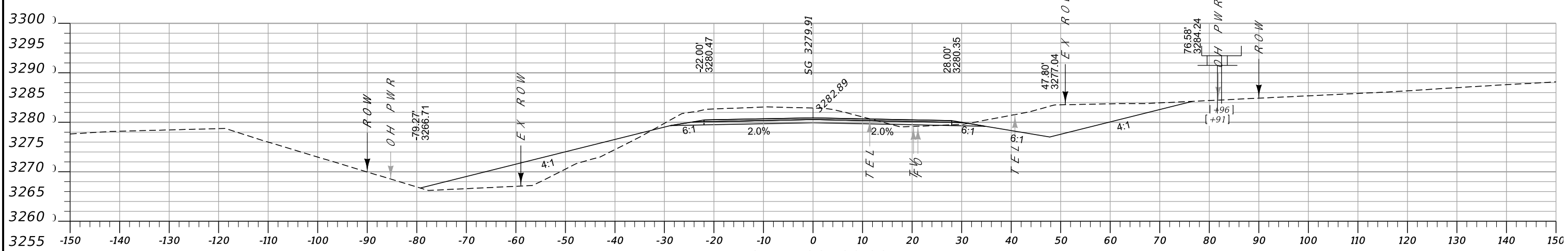


Sta. 430+00.00 R1

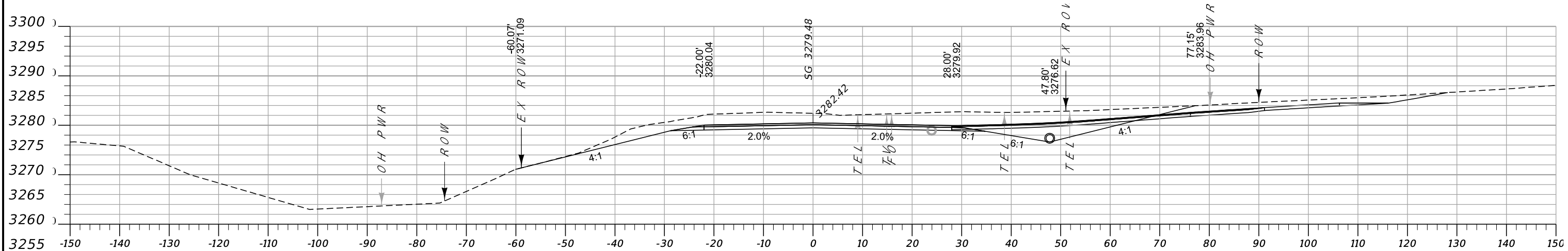




Sta. 432+50.00 R1

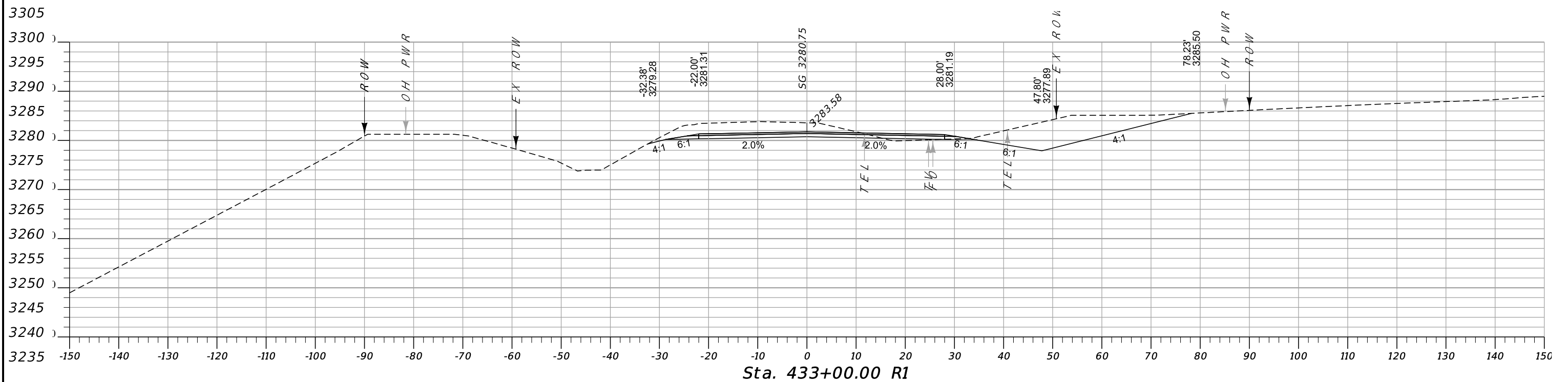
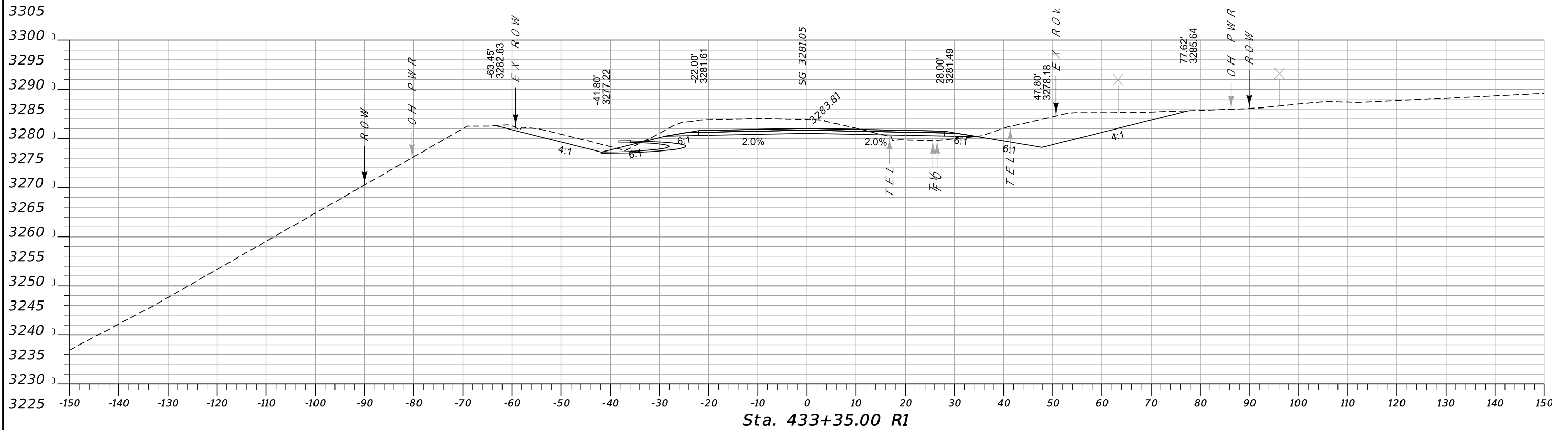


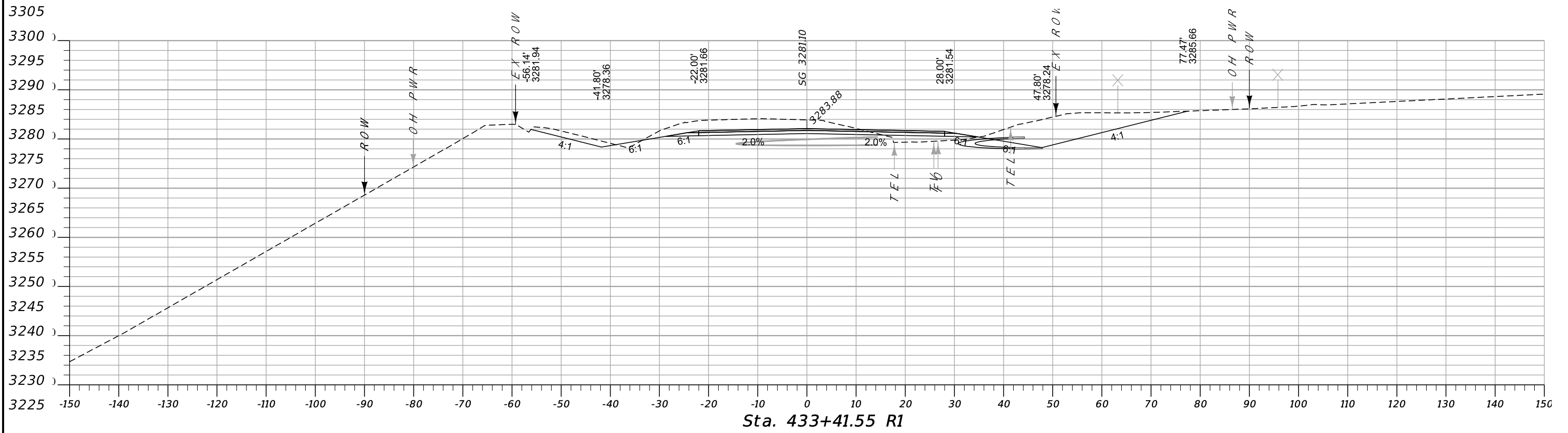
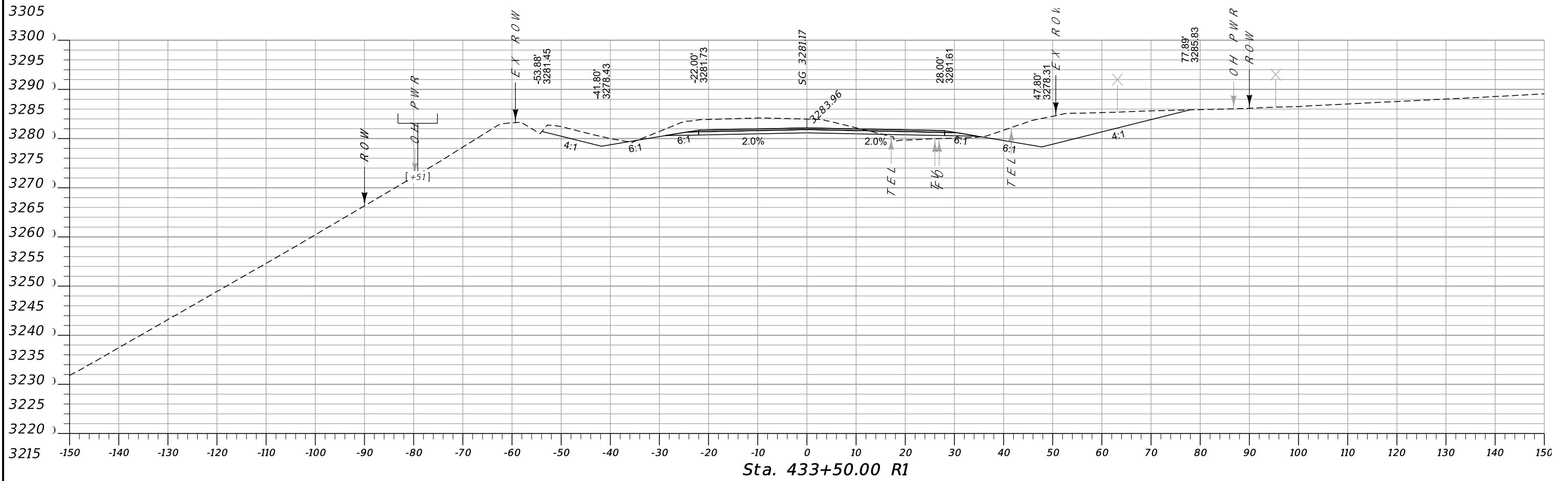
Sta. 432+00.00 R1



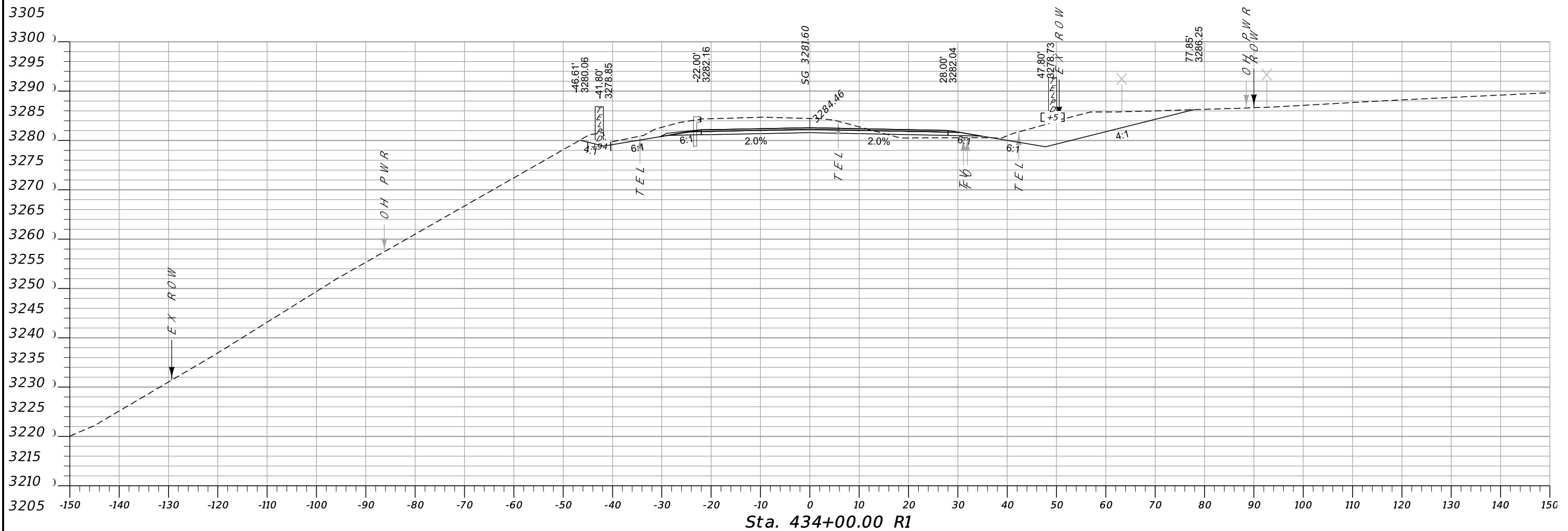
Sta. 431+50.00 R1



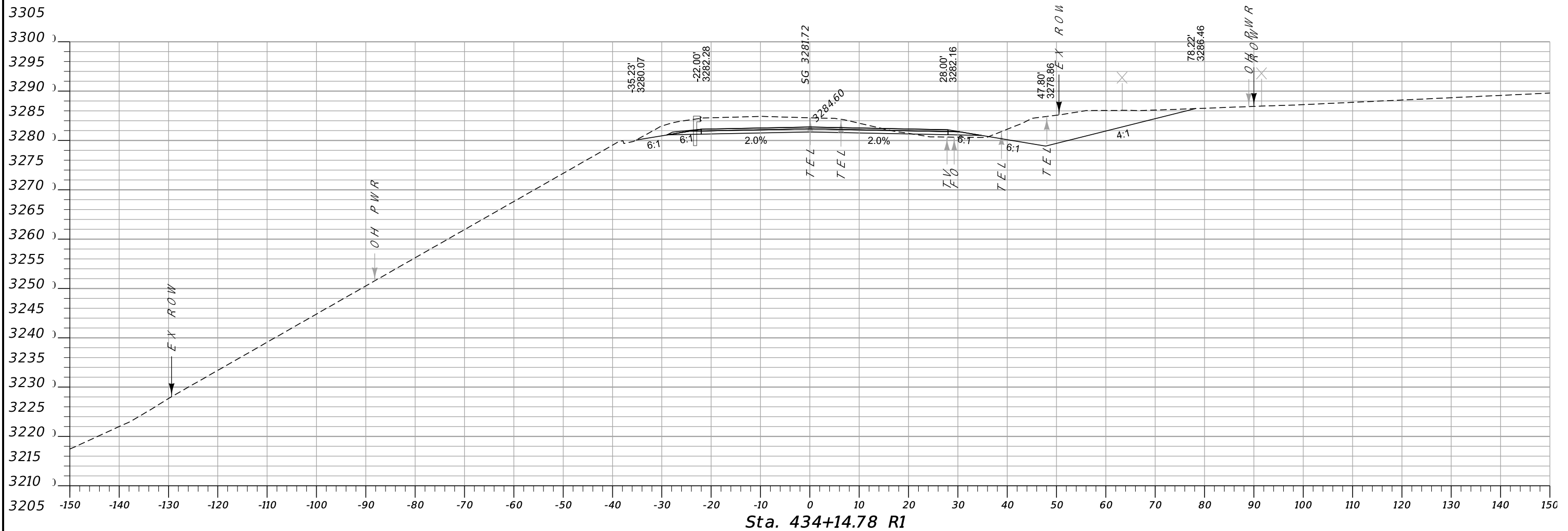




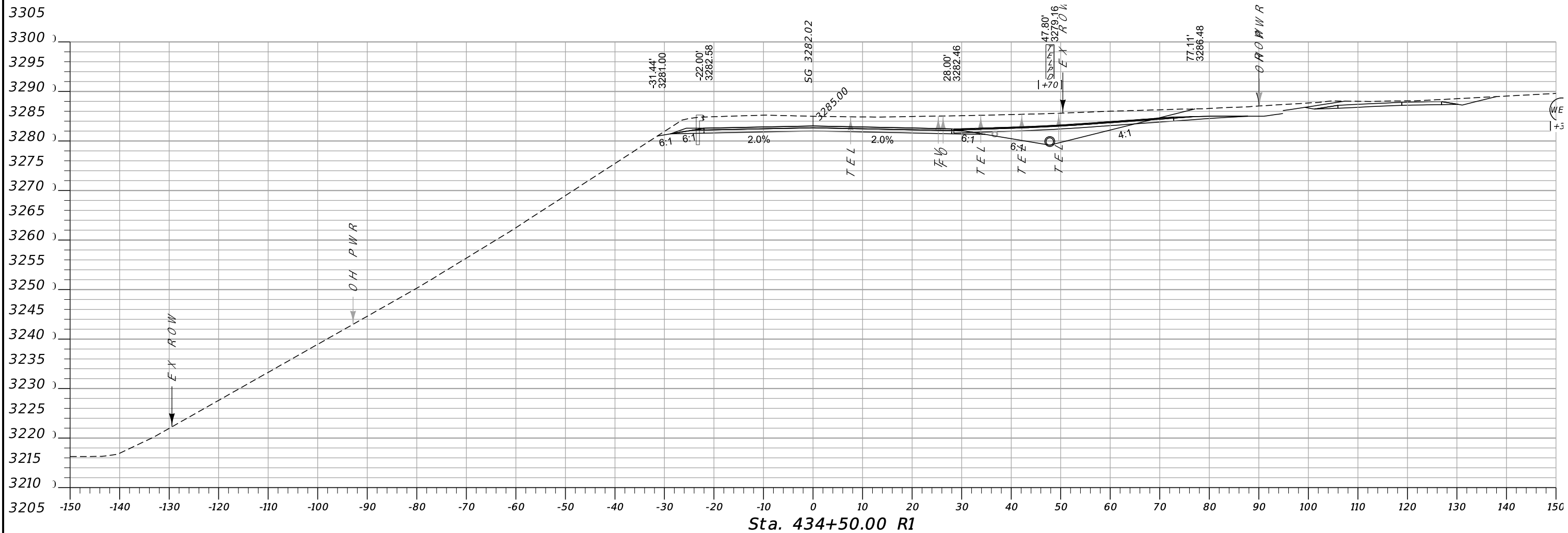
<b>MDTA</b> MONTANA DEPARTMENT OF TRANSPORTATION	C:\DGN\6138000rdlay001.dgn	DESIGNED BY J. JENKS	8/2/2021	<b>MAINLINE CROSS SECTIONS</b> RAVALLI COUNTY	<b>PRELIMINARY PIH</b>	NORTH OF STEVENSVILLE - NORTH		STPS 203-1(16)4
	10/5/2021	REVIEWED BY				UPN 6138000	SHEET 204	
	5:03:05 PM CPS - U4866	CHECKED BY						



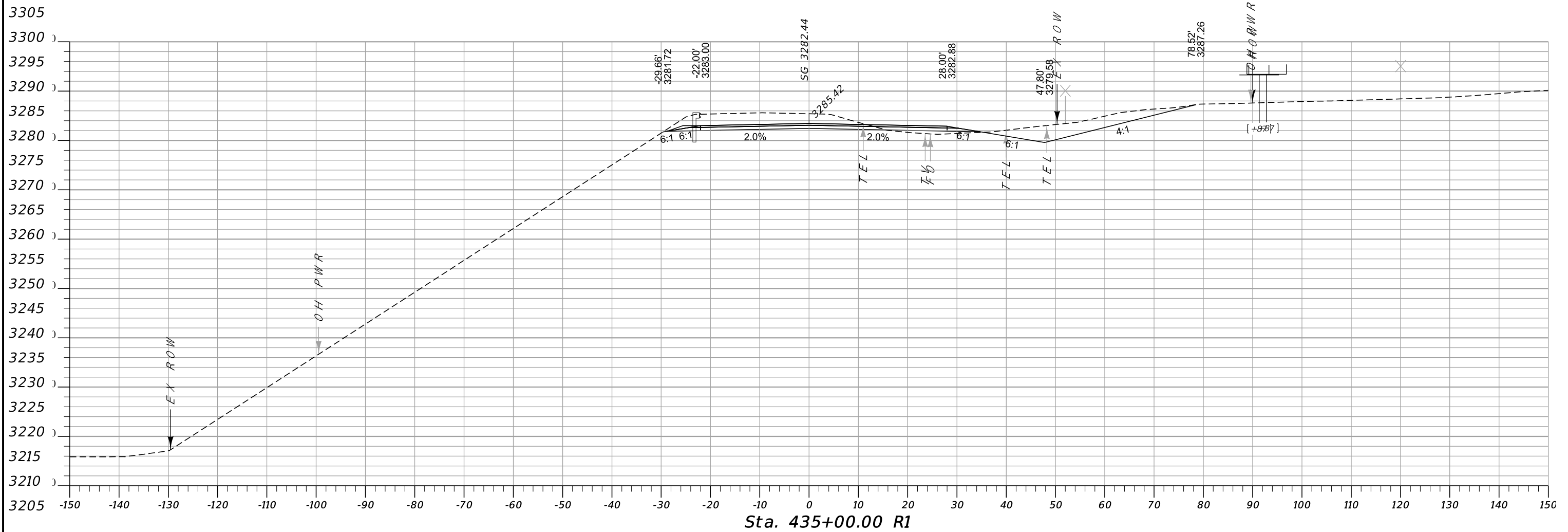
<b>MDTA</b> MONTANA DEPARTMENT OF TRANSPORTATION	C:\DGN\6138000rdlay001.dgn	DESIGNED BY J. JENKS	8/2/2021	<b>MAINLINE CROSS SECTIONS</b>	<b>PRELIMINARY PIH</b>	NORTH OF STEVENSVILLE - NORTH		STPS 203-1(16)4
	10/5/2021	REVIEWED BY						
	5:03:38 PM CPS - U4866	CHECKED BY						
				RAVALLI COUNTY			UPN 6138000	SHEET 205



Sta. 434+14.78 R1



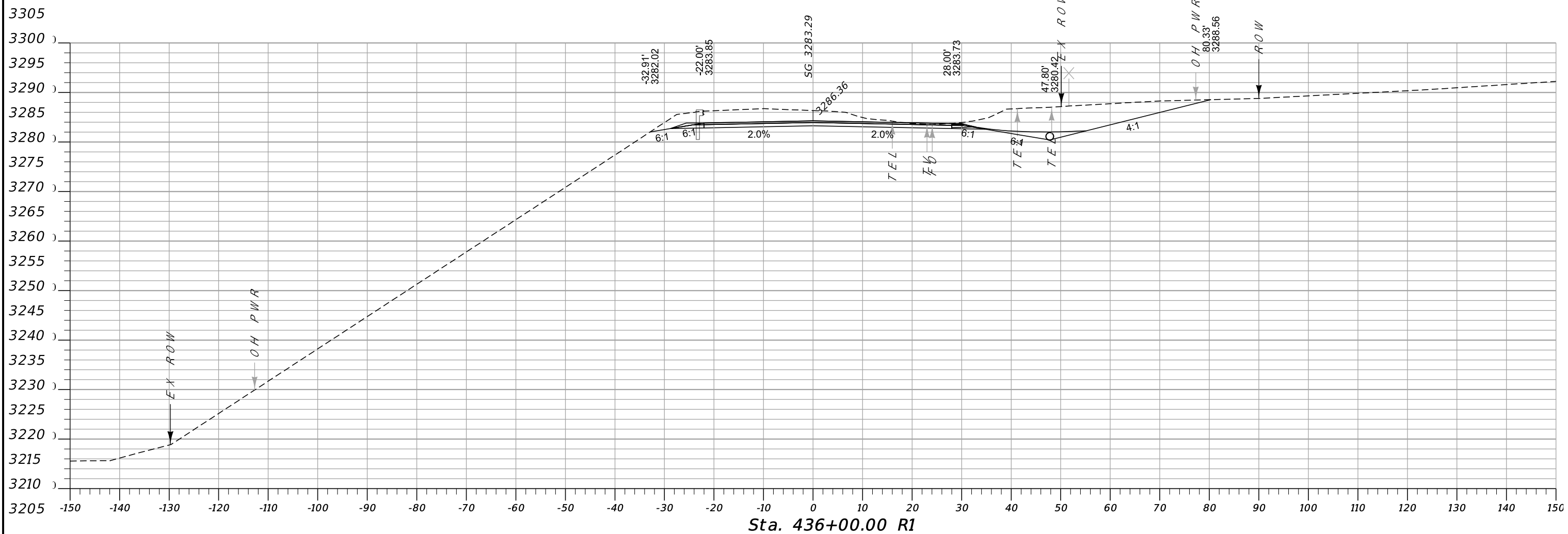
Sta. 434+50.00 R1



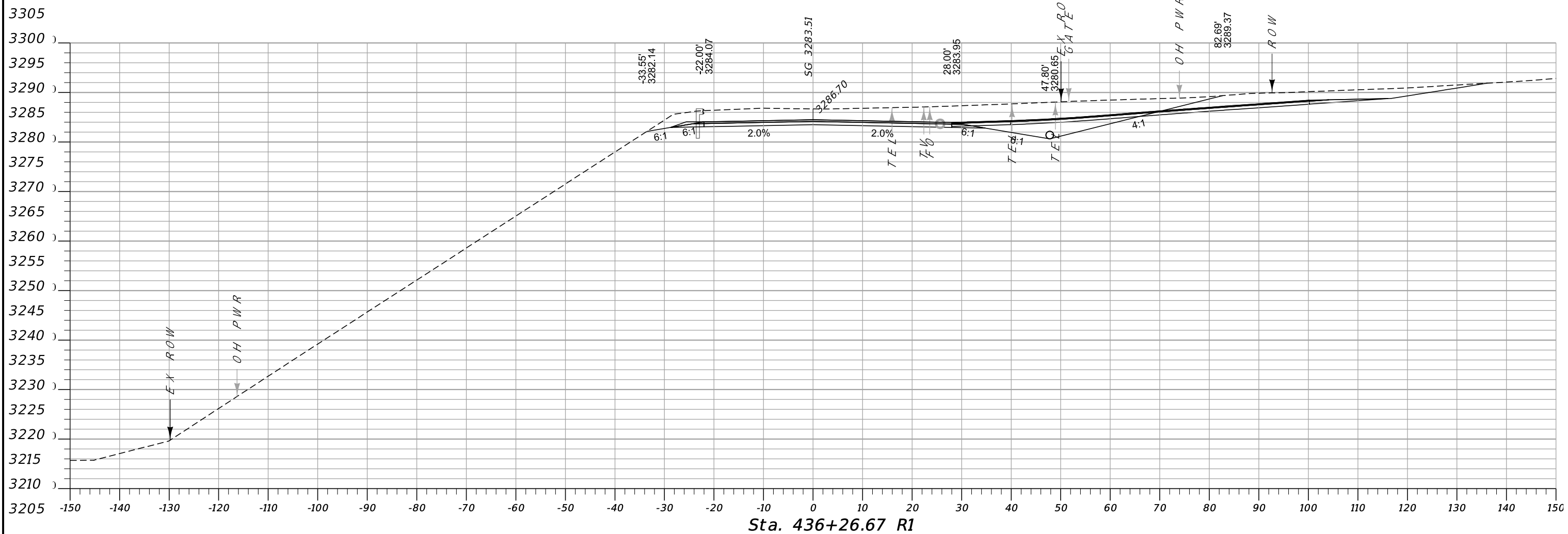
Sta. 435+00.00 R1

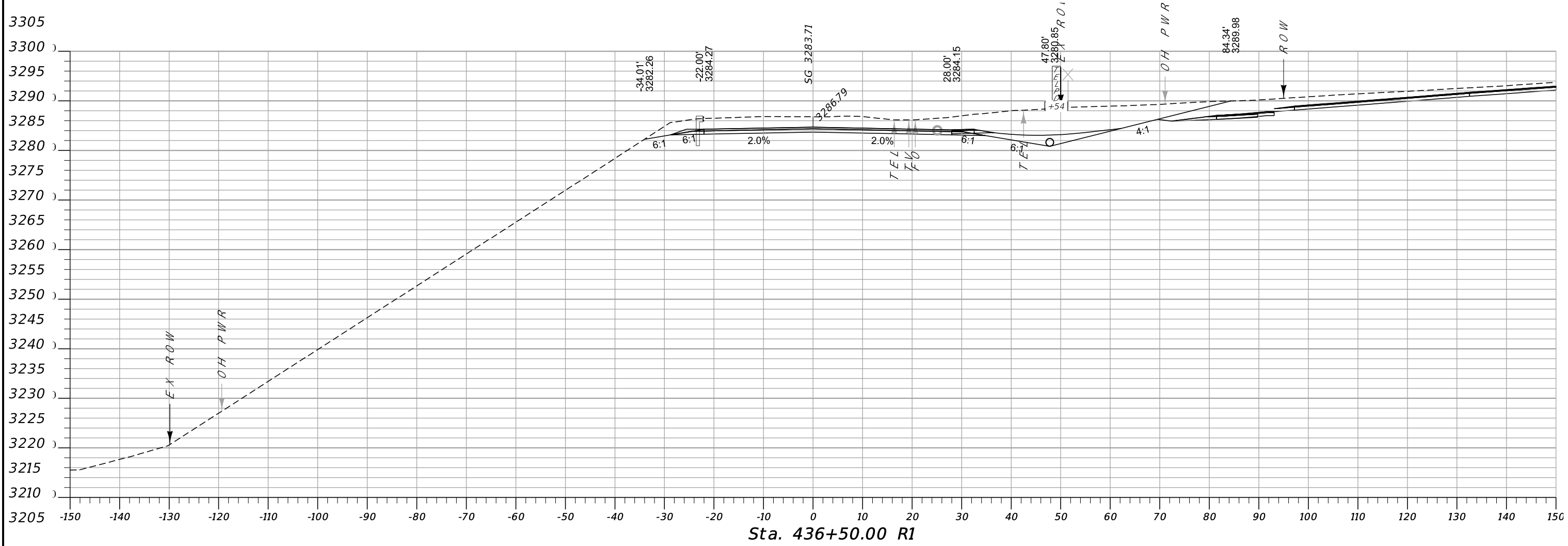
<b>MDTA</b> MONTANA DEPARTMENT OF TRANSPORTATION	C:\DGN\6138000rdlay001.dgn	DESIGNED BY J. JENKS	8/2/2021	<b>MAINLINE CROSS SECTIONS</b>	<b>PRELIMINARY PIH</b>	NORTH OF STEVENSVILLE - NORTH		STPS 203-1(16)4
	10/5/2021	REVIEWED BY	CHECKED BY			RAVALLI COUNTY	UPN 6138000	SHEET 208
	5:05:19 PM CPS - U4866	[ ]	[ ]			[ ]	[ ]	[ ]





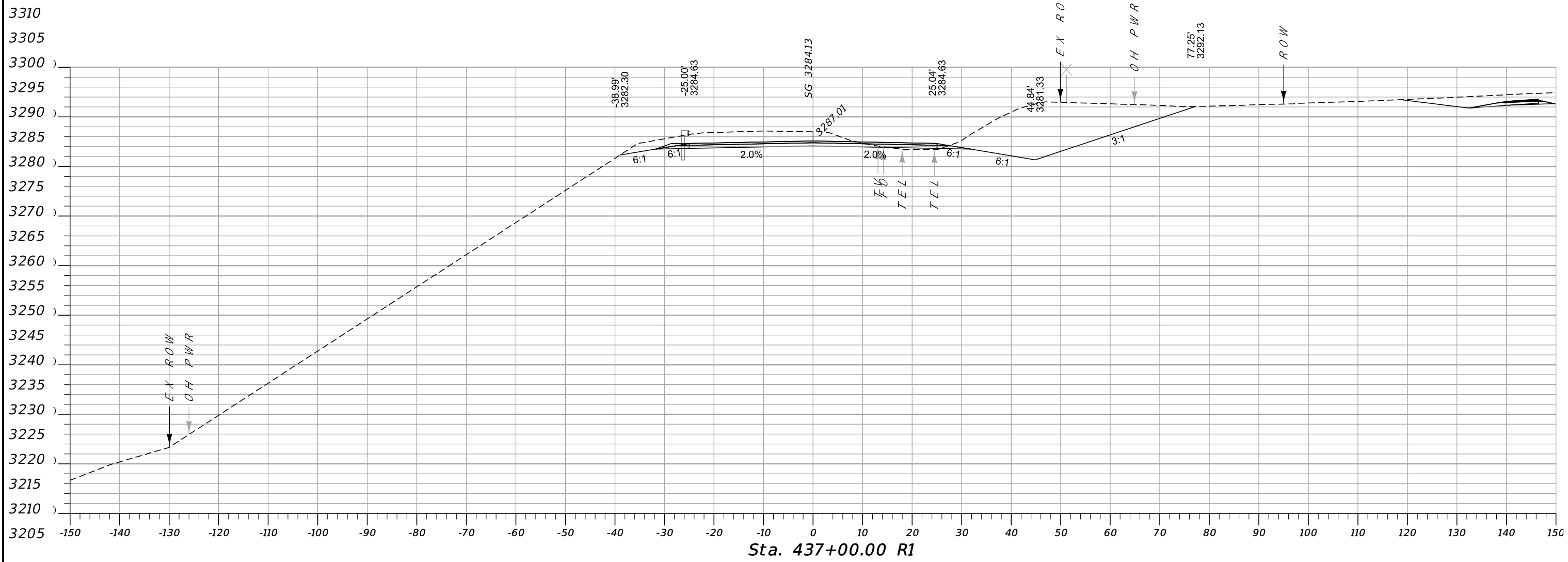






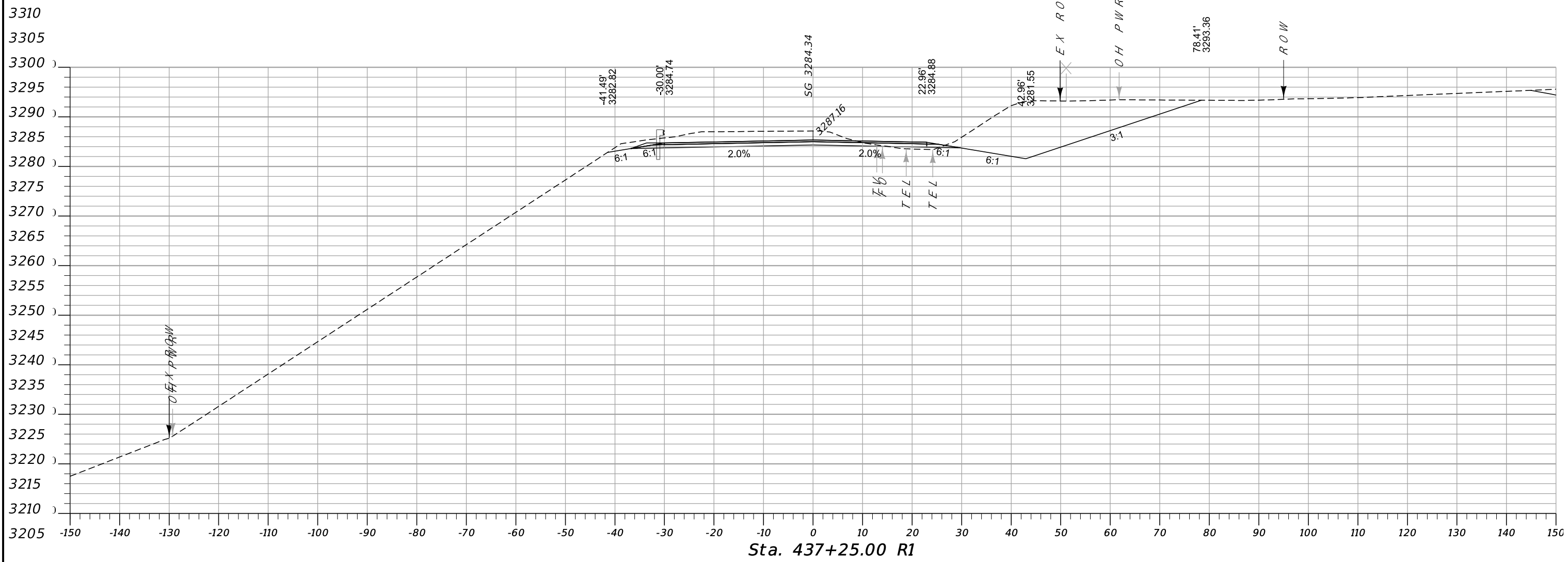
Sta. 436+50.00 R1

MONTANA DEPARTMENT OF TRANSPORTATION	C:\DGN\6138000rdlay001.dgn	DESIGNED BY J. JENKS	8/2/2021	MAINLINE CROSS SECTIONS RAVALLI COUNTY	PRELIMINARY PIH	NORTH OF STEVENSVILLE - NORTH UPN 6138000	STPS 203-1(16)4 SHEET 212
	10/5/2021	REVIEWED BY					



Sta. 437+00.00 R1

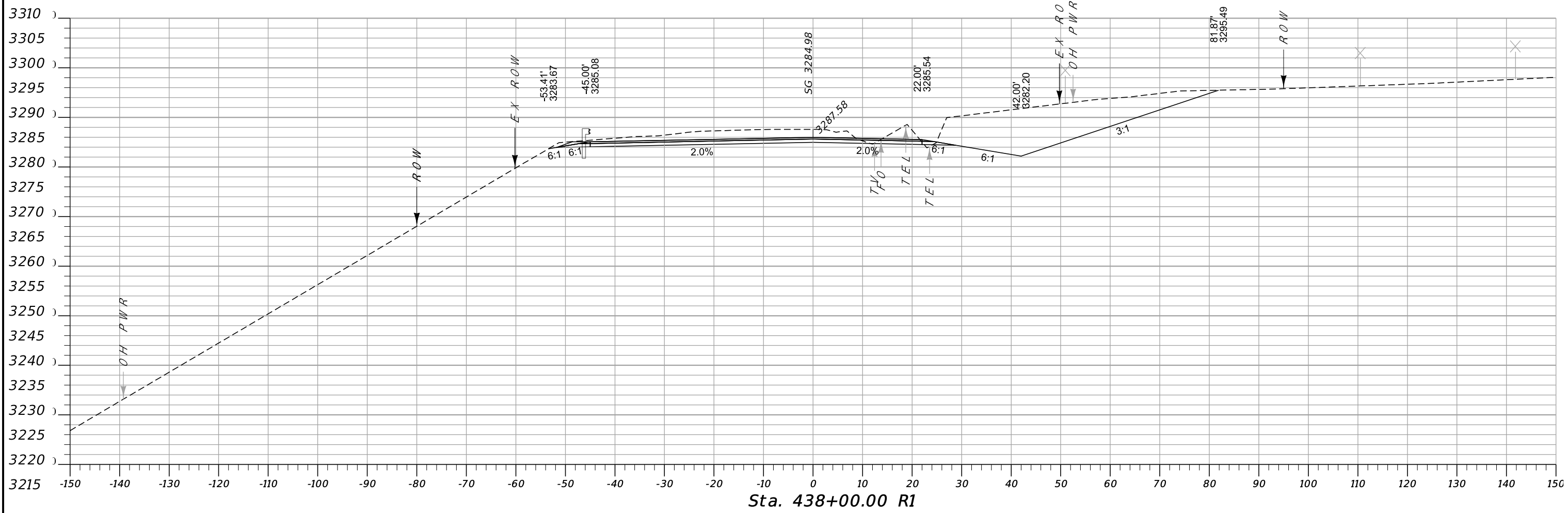
MONTANA DEPARTMENT OF TRANSPORTATION	C:\DGN\6138000rdlay001.dgn 10/5/2021 5:08:05 PM CPS - U4866	DESIGNED BY J. JENKS REVIEWED BY CHECKED BY	8/2/2021	MAINLINE CROSS SECTIONS RAVALLI COUNTY	PRELIMINARY PIH	NORTH OF STEVENSVILLE - NORTH UPN 6138000	STPS 203-1(16)4 SHEET 213



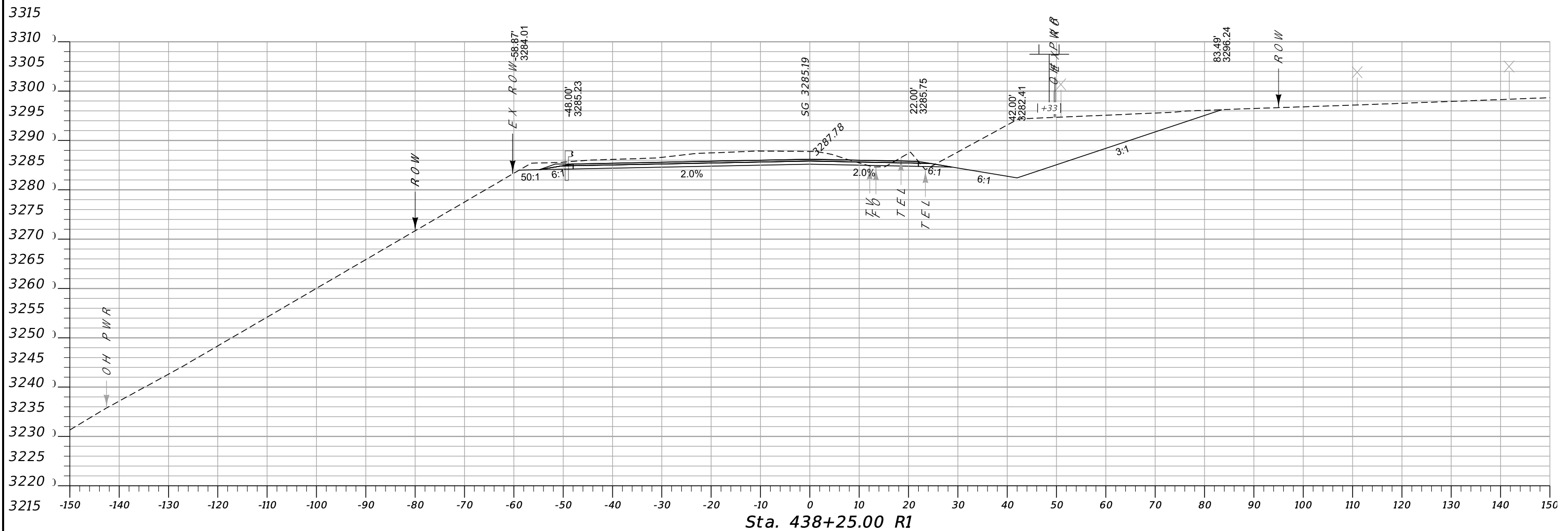
Sta. 437+25.00 R1

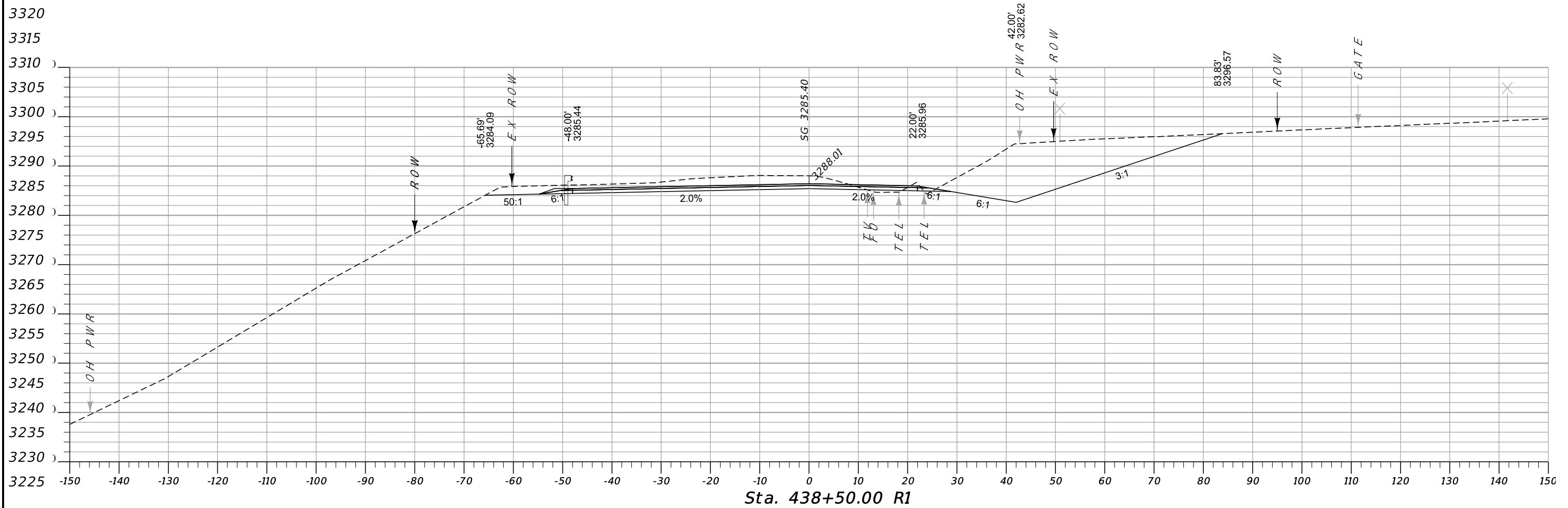
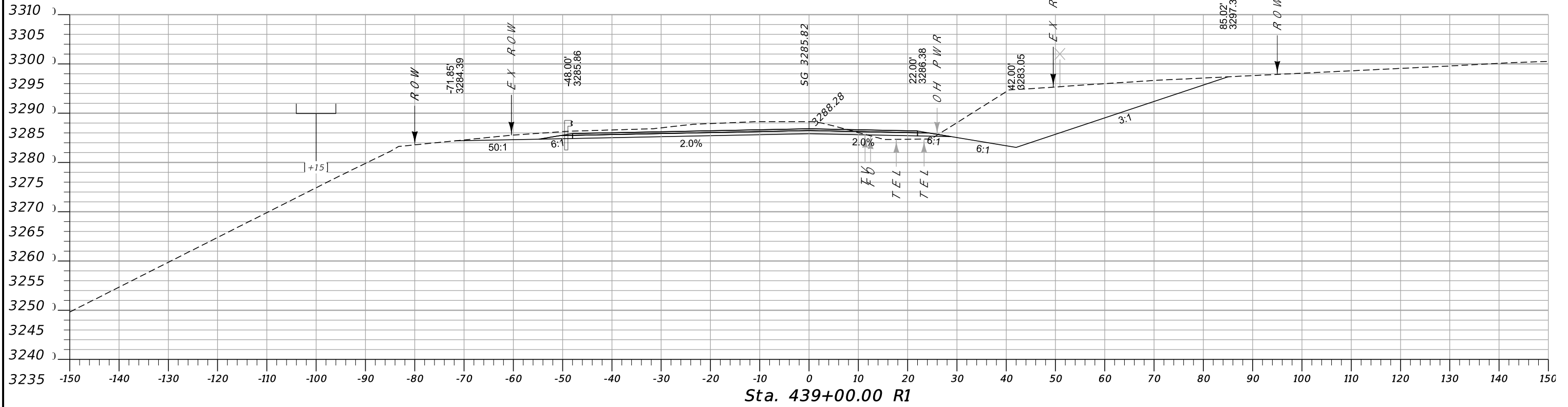
<b>MDTA</b> MONTANA DEPARTMENT OF TRANSPORTATION	C:\DGN\6138000rdlay001.dgn 10/5/2021 5:08:38 PM CPS - U4866	DESIGNED BY J. JENKS REVIEWED BY CHECKED BY	8/2/2021	MAINLINE CROSS SECTIONS RAVALLI COUNTY	PRELIMINARY PIH	NORTH OF STEVENSVILLE - NORTH UPN 6138000	STPS 203-1(16)4 SHEET 214



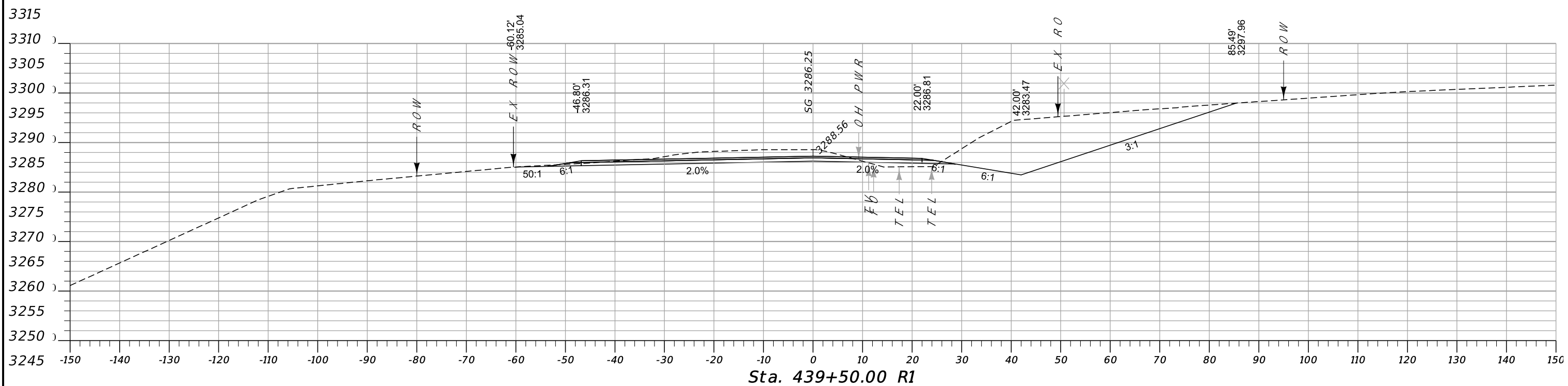
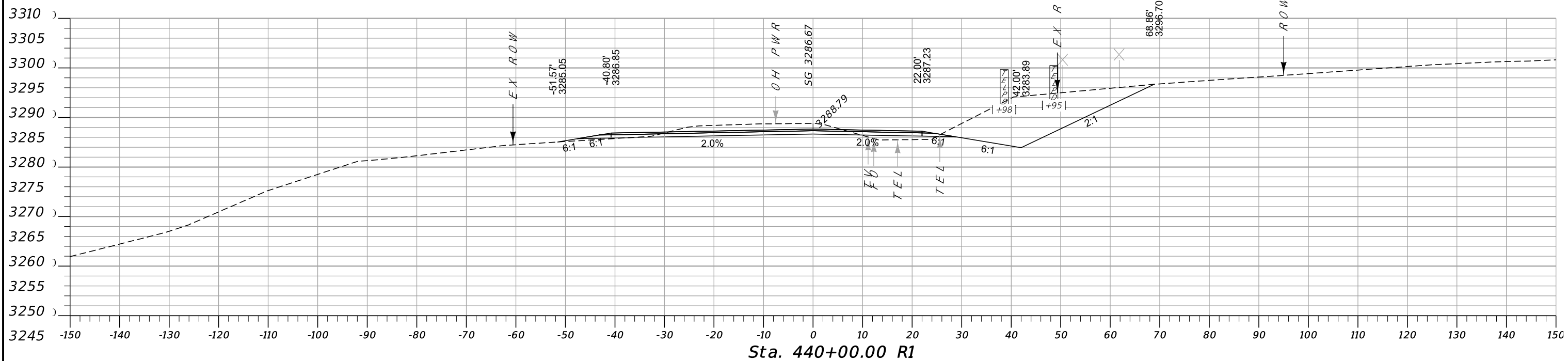


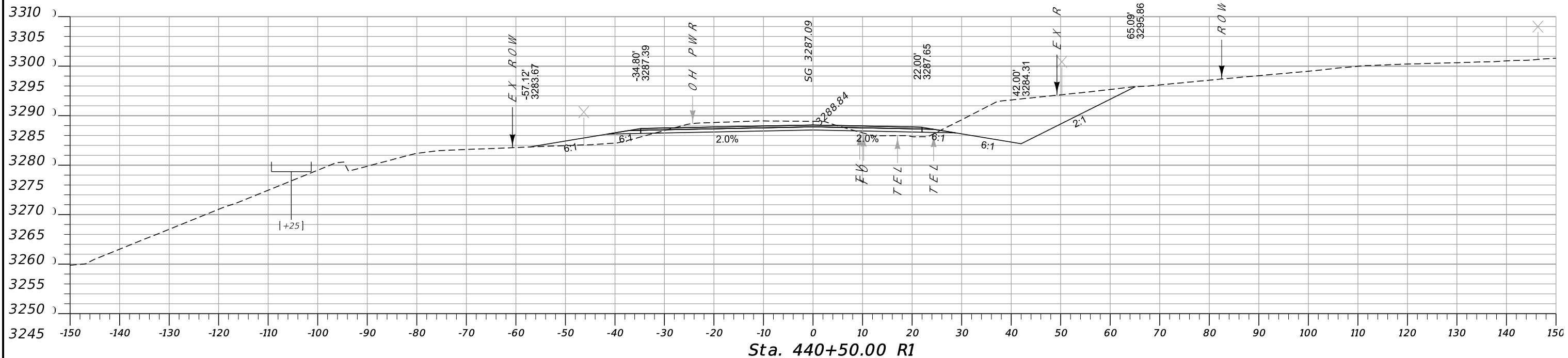
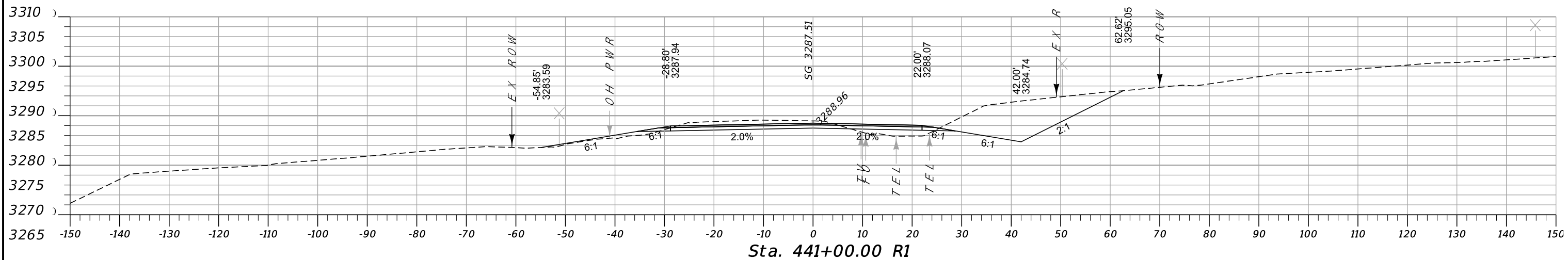
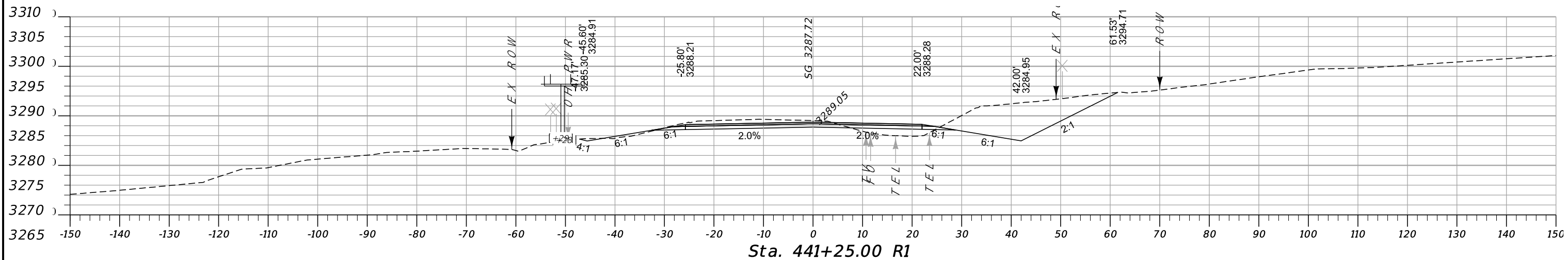
MONTANA DEPARTMENT OF TRANSPORTATION	C:\DGN\6138000\rdlay001.dgn 10/5/2021 5:09:45 PM CPS - U4866	DESIGNED BY J. JENKS REVIEWED BY CHECKED BY	8/2/2021	MAINLINE CROSS SECTIONS RAVALLI COUNTY	PRELIMINARY PIH	NORTH OF STEVENSVILLE - NORTH UPN 6138000	STPS 203-1(16)4 SHEET 216

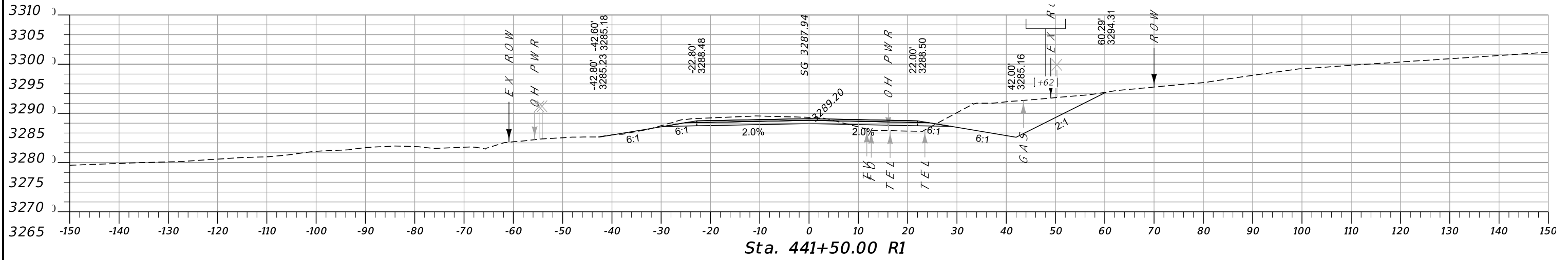
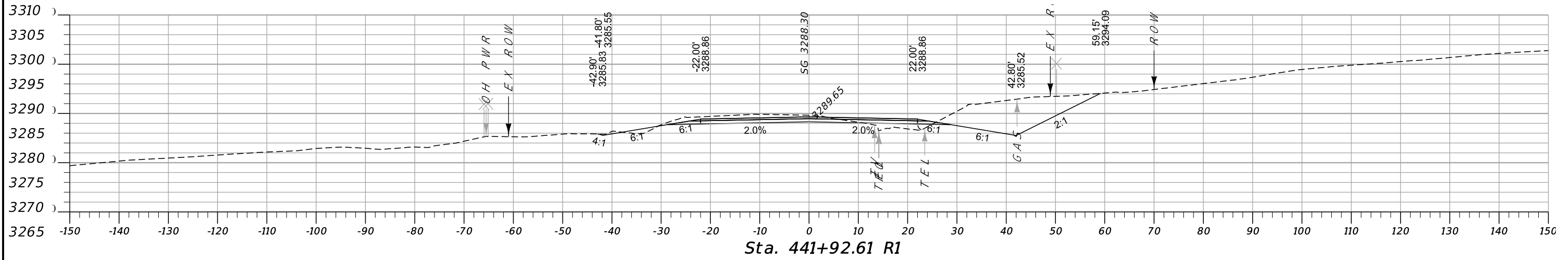
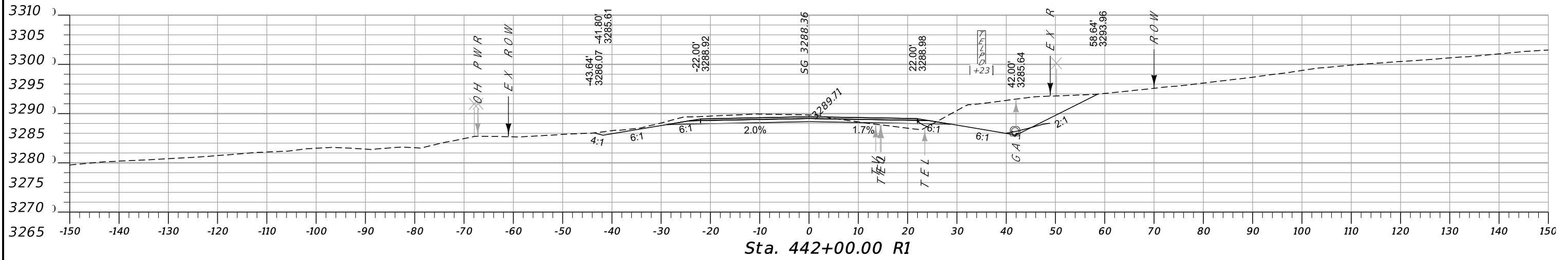


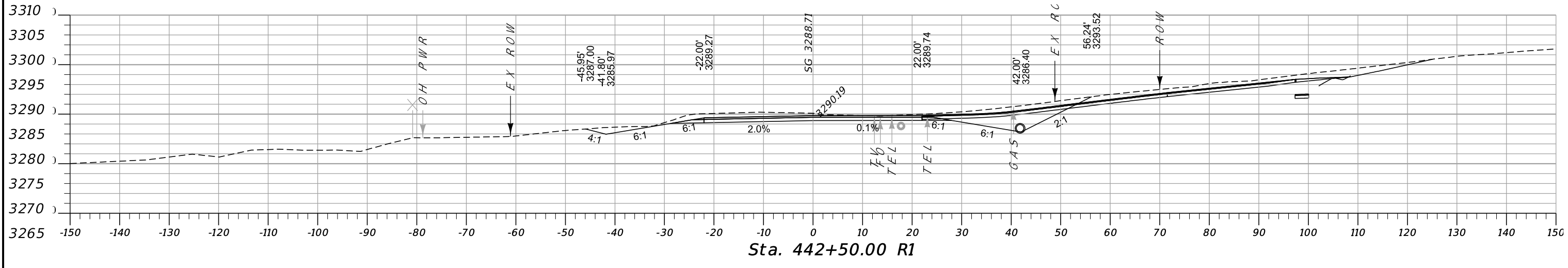
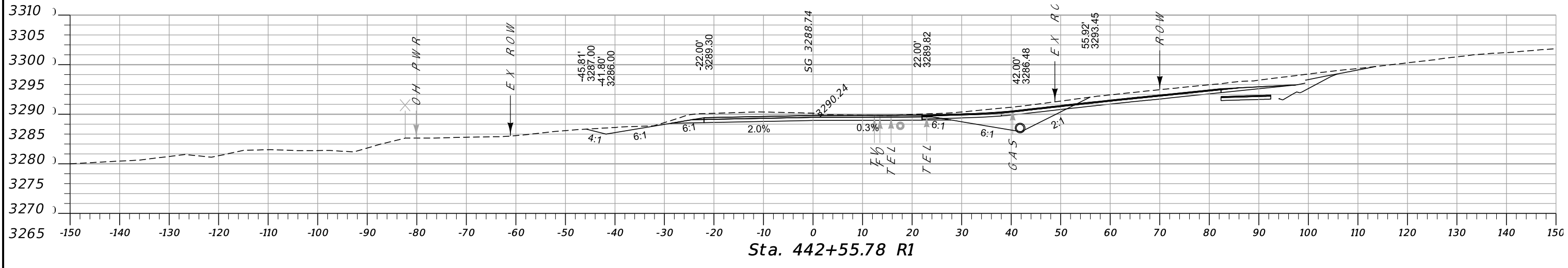
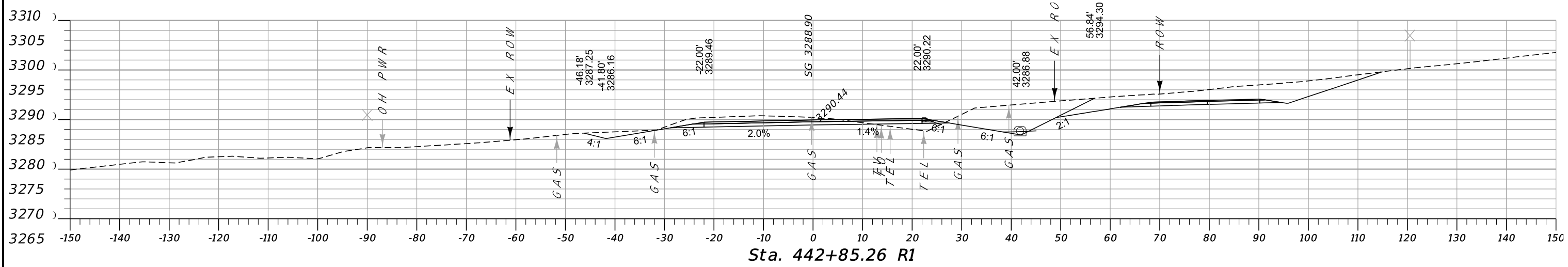


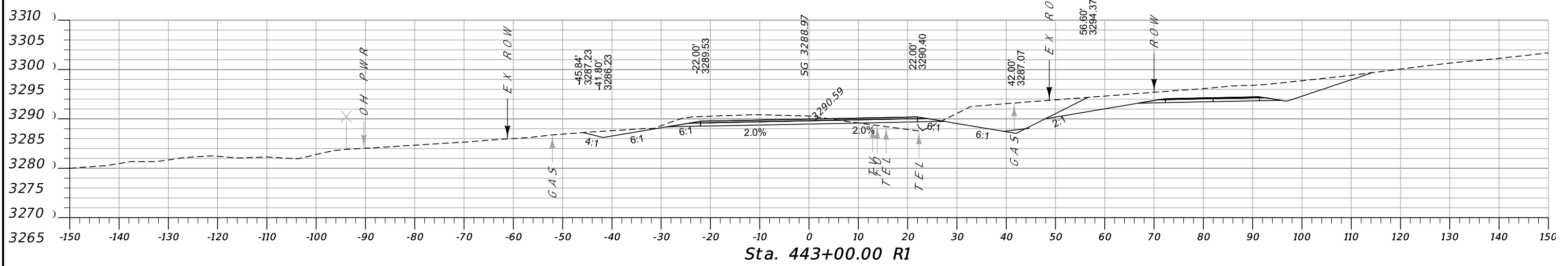
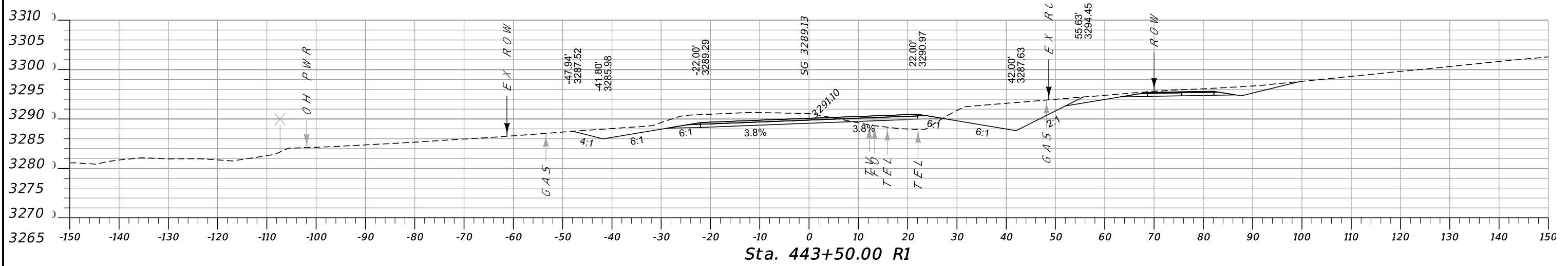
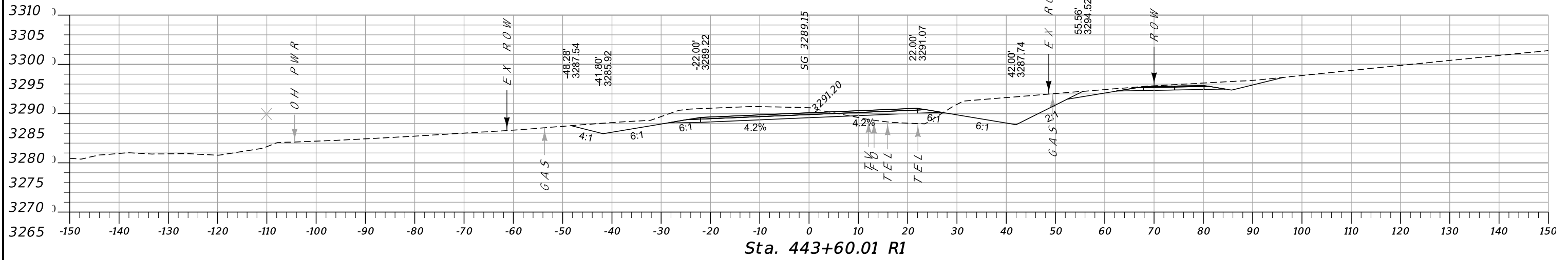


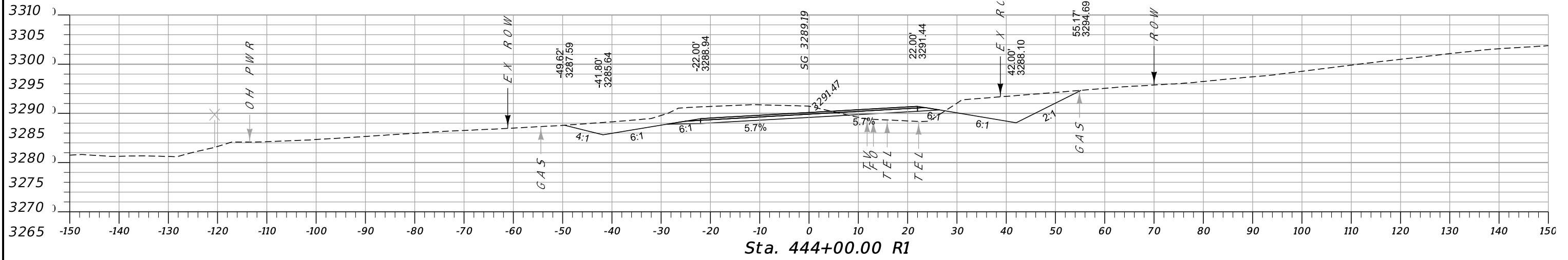
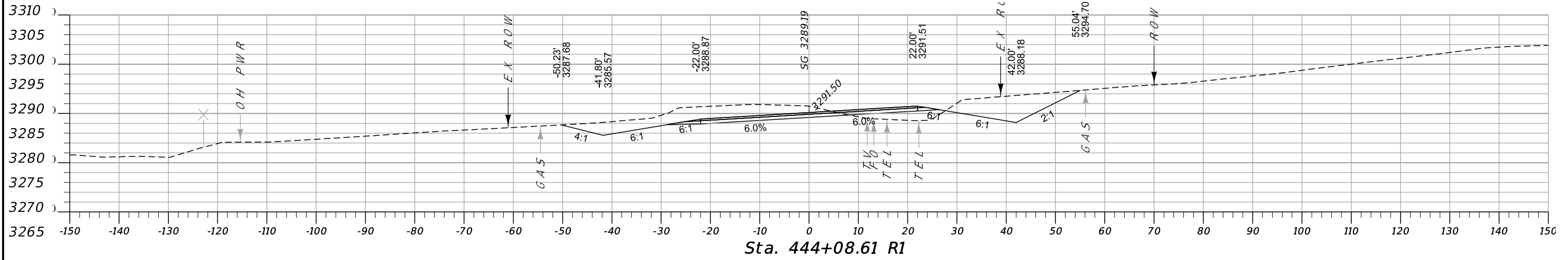
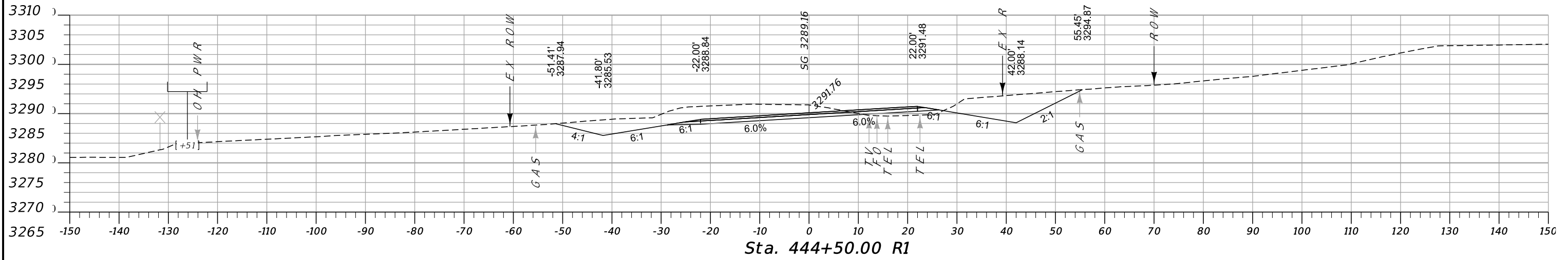


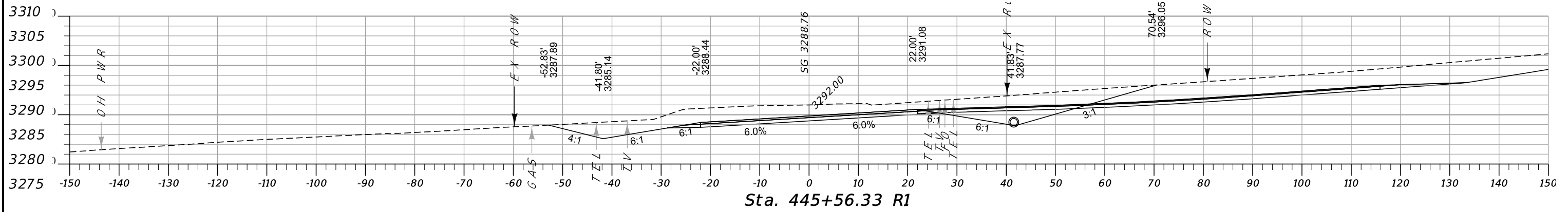




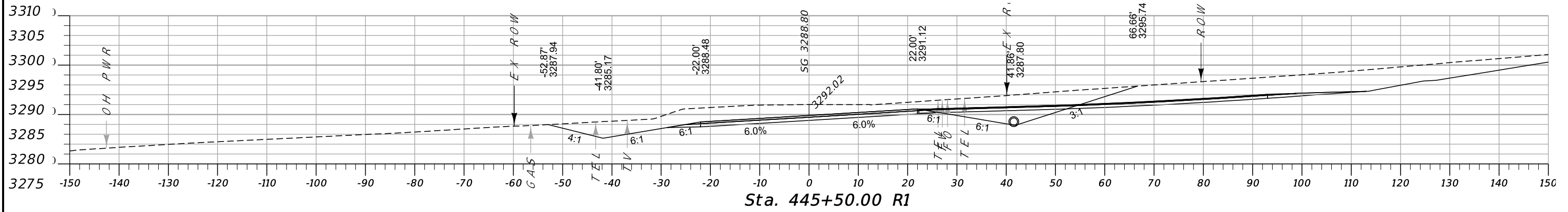




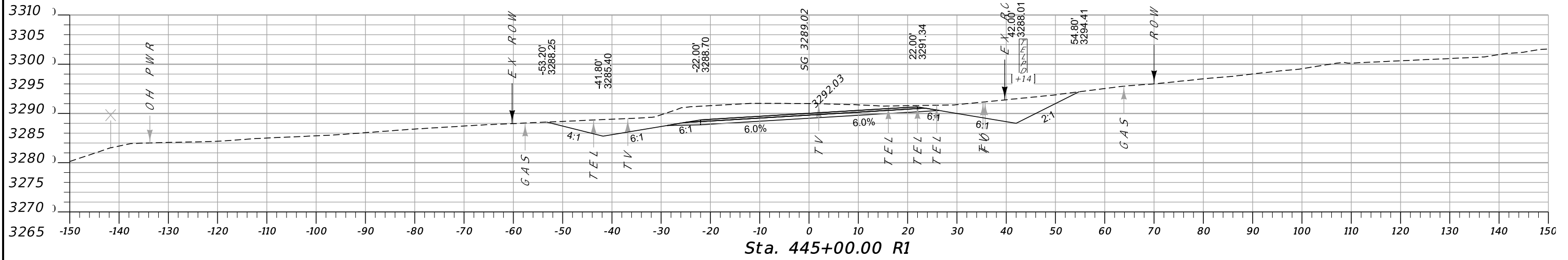




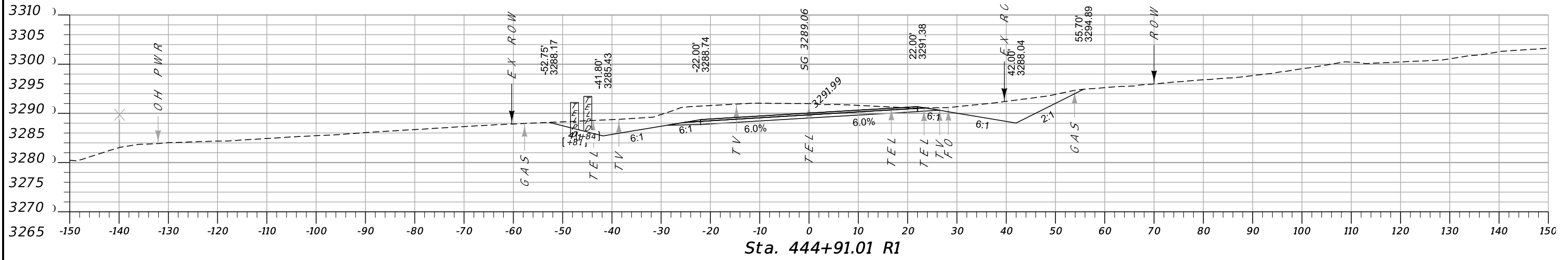
Sta. 445+56.33 R1



Sta. 445+50.00 R1



Sta. 445+00.00 R1



Sta. 444+91.01 R1