


POLSON LAKE COUNTY



ROUTE SIGNING

- Interstate Highway
- U.S. Highway
- Montana Route
- Route

SYSTEM DESIGNATIONS

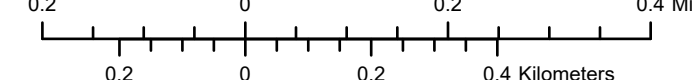
- Interstate Principal Arterial
- Other Principal Arterial
- Minor Arterial
- Major Collector
- Minor Collector
- Local
- Alley

ROUTE SURFACE TYPE

- Paved
- Unpaved

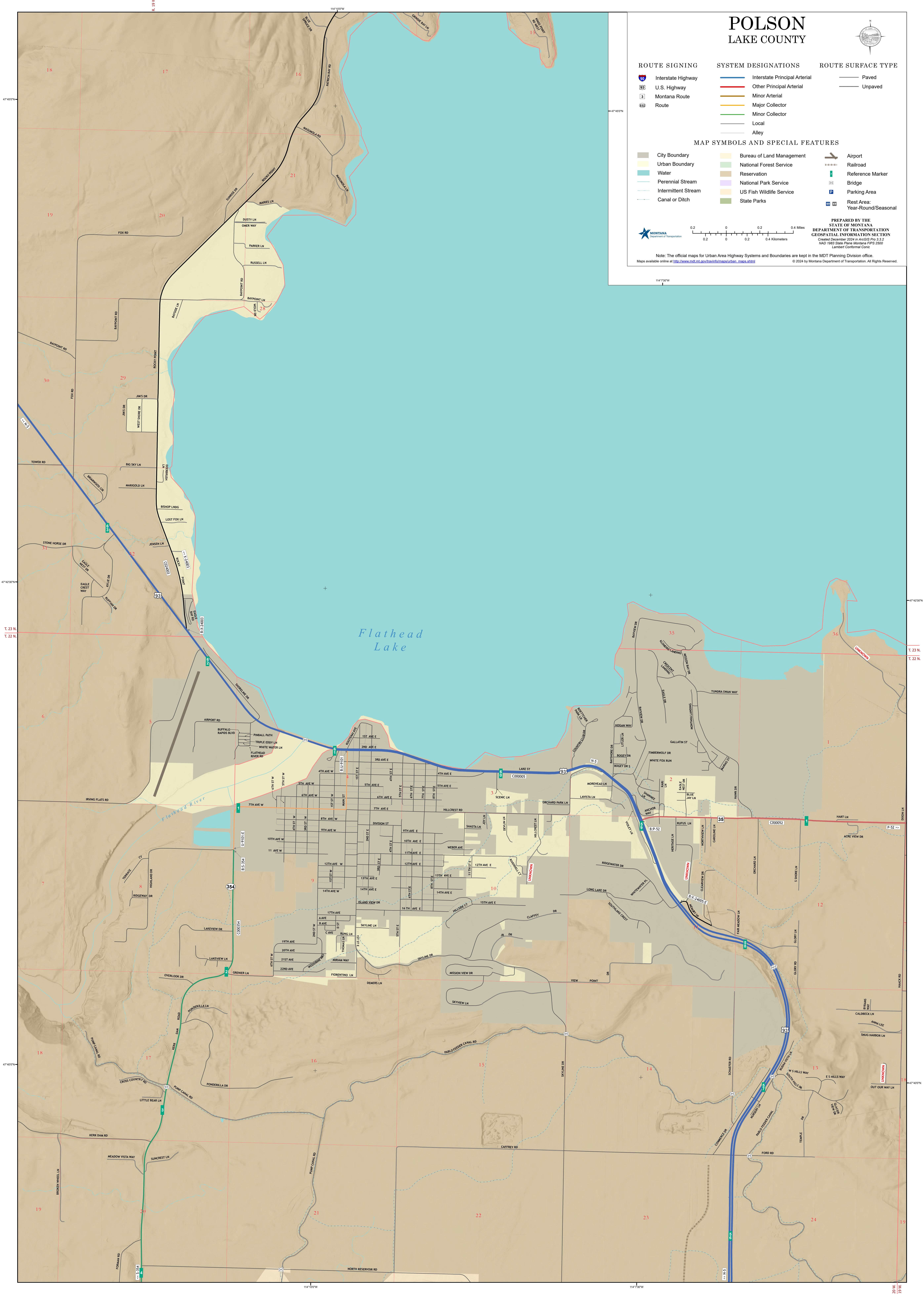
MAP SYMBOLS AND SPECIAL FEATURES

- City Boundary
- Urban Boundary
- Water
- Perennial Stream
- Intermittent Stream
- Canal or Ditch
- Bureau of Land Management
- National Forest Service
- Reservation
- National Park Service
- US Fish Wildlife Service
- State Parks
- Airport
- Railroad
- Reference Marker
- Bridge
- Parking Area
- Rest Area: Year-Round/Seasonal



PREPARED BY THE
STATE OF MONTANA
DEPARTMENT OF TRANSPORTATION
GEOSPATIAL INFORMATION SECTION
Created December 2024 in ArcGIS Pro 3.3.2
MUT 1982 State Plane Montana FIPS 2500
Lambert Conformal Conic

Note: The official maps for Urban Area Highway Systems and Boundaries are kept in the MDT Planning Division office.
Maps available online at http://www.mdt.mt.gov/arcinfo/maps/urban_maps.shtml © 2024 by Montana Department of Transportation. All Rights Reserved.



47°49'57" N
47°42'30" N
T. 23 N
T. 22 N
47°40'00" N

114°20'00" W
114°17'30" W
114°15'00" W
114°12'30" W
114°10'00" W
114°7'30" W
114°5'00" W
114°2'30" W
114°0'00" W

R. 20 W
R. 19 W