

MONTANA DEPARTMENT OF TRANSPORTATION

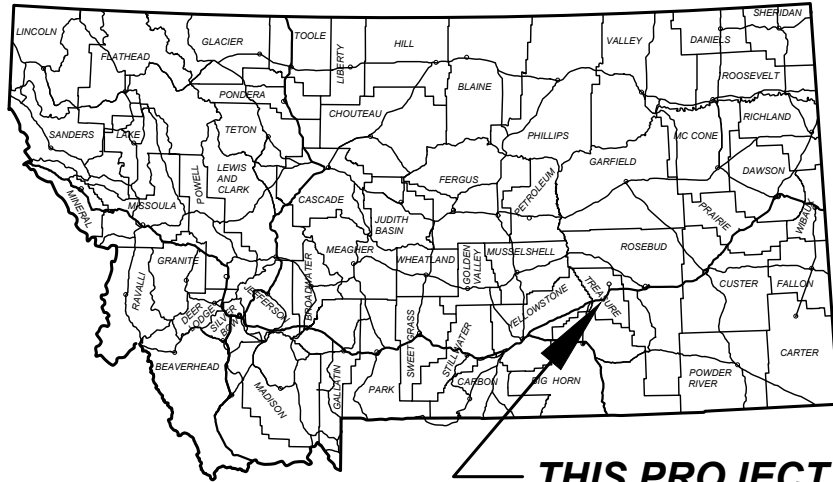
FEDERAL AID PROJECT STPB 81018(6)

BRIDGE REPLACEMENT

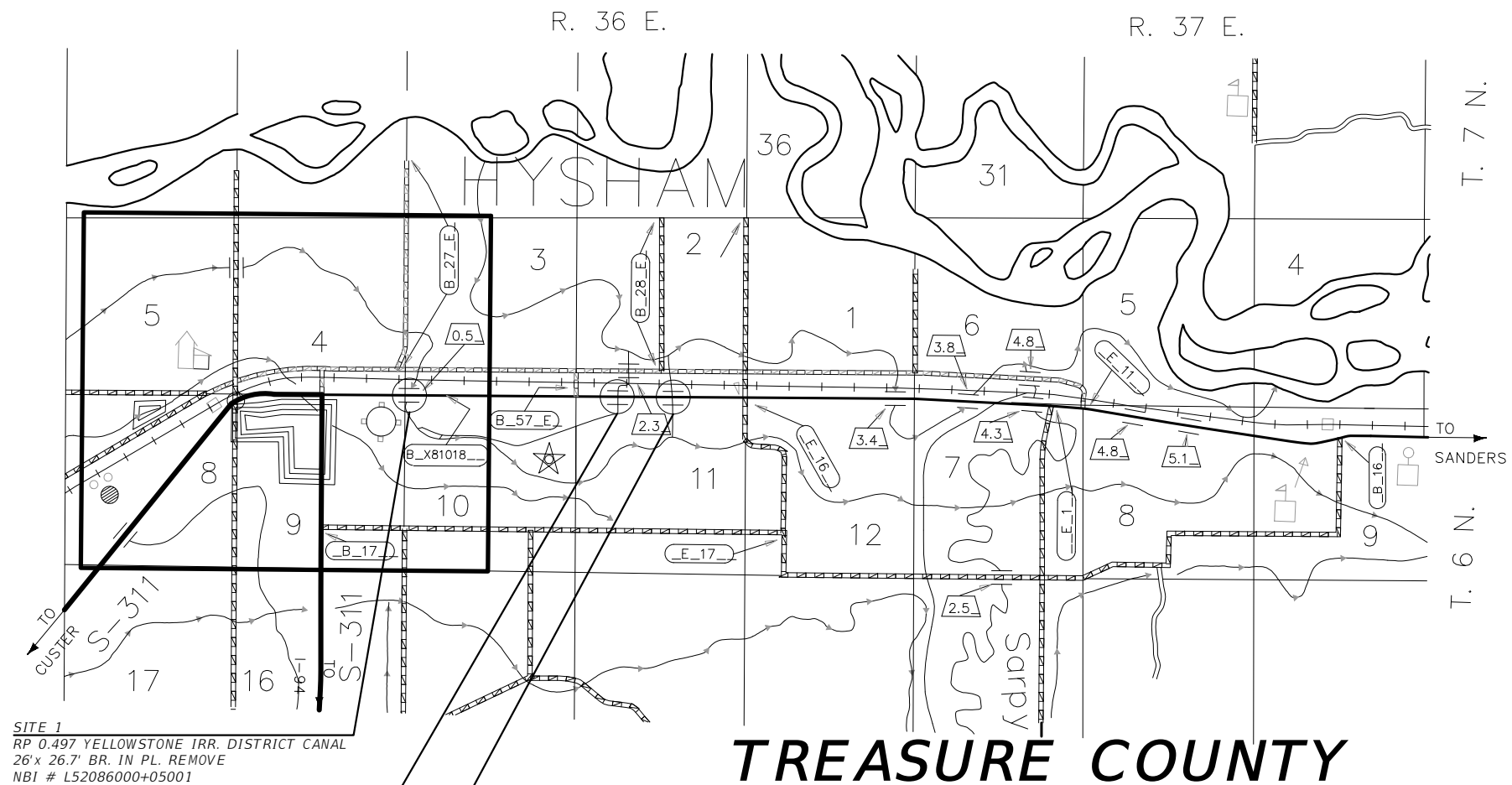
OLD HWY 10 BRIDGES - E OF HYSHAM

TREASURE COUNTY EROSION CONTROL PLANS

LENGTH N/A MILES



THIS PROJECT



SITE 1
RP 0.497 YELLOWSTONE IRR. DISTRICT CANAL
26'x 26.7' BR. IN PL. REMOVE
NBI # L52086000+05001
MDT STRUCTURE ID # 04639
NEW DBL 12'X8'X60' RCB
NBI# 000000202504639
MDT STRUCTURE ID # 04639

SITE 2
RP 1.709
21'x 27' BR. IN PL. REMOVE
NBI # L52086001+07201
MDT STRUCTURE ID # 04640
NEW 18'X8'X72' RCB
NBI# 000000202504640
MDT STRUCTURE ID # 04640

SITE 3
RP 2.007
20'x 26.9' BR. IN PL. REMOVE
NBI # L52086002+00191
MDT STRUCTURE ID # 04641
NEW 12'X6'X72' RCB
NBI # 000000202504641
MDT STRUCTURE ID # 04641

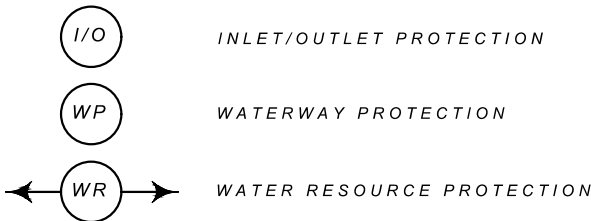
EROSION AND SEDIMENT CONTROL BMP'S

REFER TO THE MOST CURRENT RELEASE OF MDT'S EROSION & SEDIMENT CONTROL BMP MANUAL

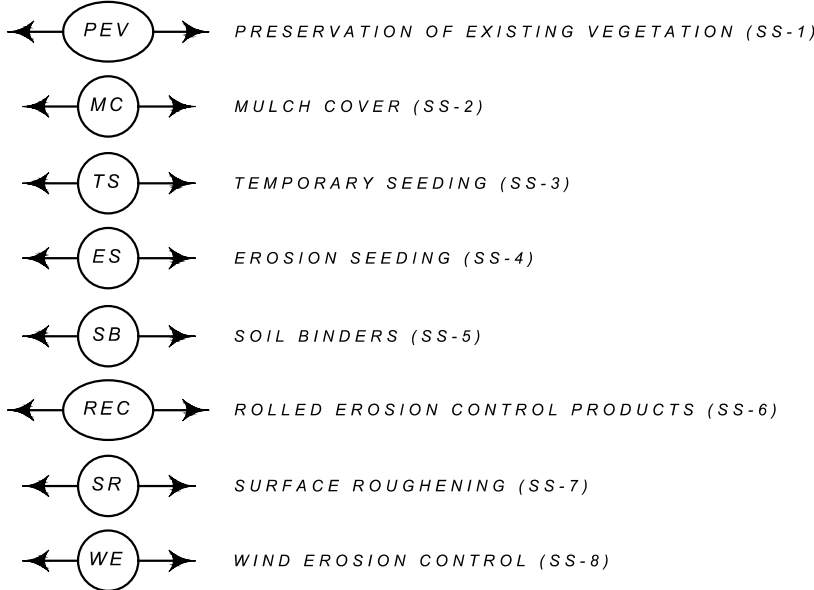
PEV (SS-1) SHOULD BE IDENTIFIED AND USED THROUGHOUT THE ENTIRE PROJECT IN ALL AREAS NOT DISTURBED BY CONSTRUCTION

TS (SS-3) AND ES (SS-4) SHOULD BE UTILIZED THROUGHOUT THE ENTIRE PROJECT

GENERAL BMP'S



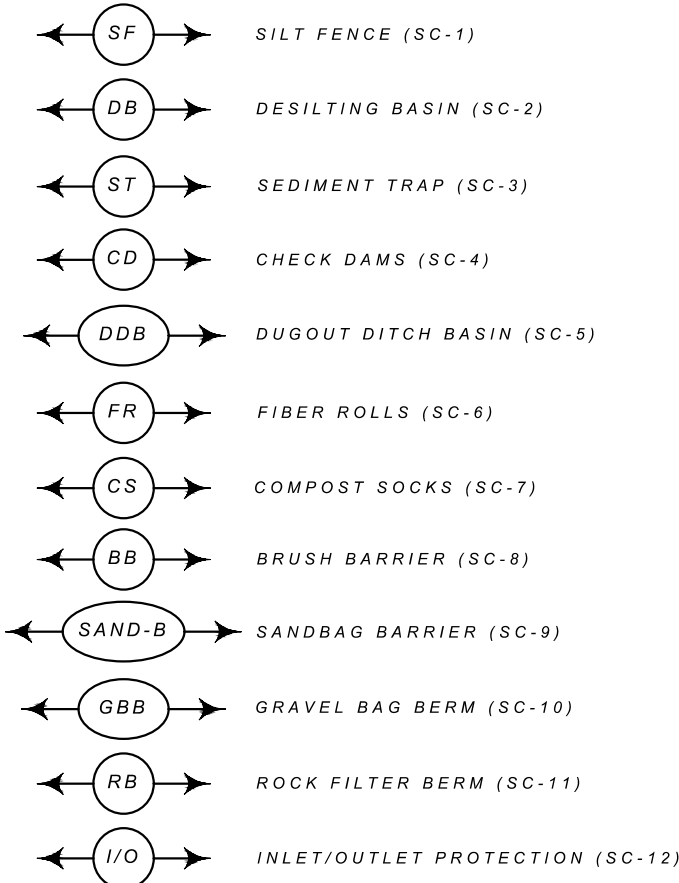
TEMPORARY SOIL STABILIZATION BMP'S (SS)



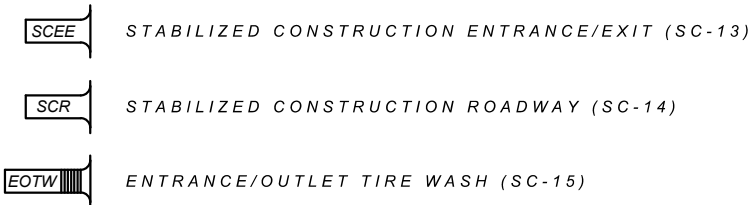
RUN-ON AND RUNOFF CONTROL (RC)



TEMPORARY SEDIMENT CONTROL BMP'S (SC)



TRACKING CONTROL BMP'S (TC)

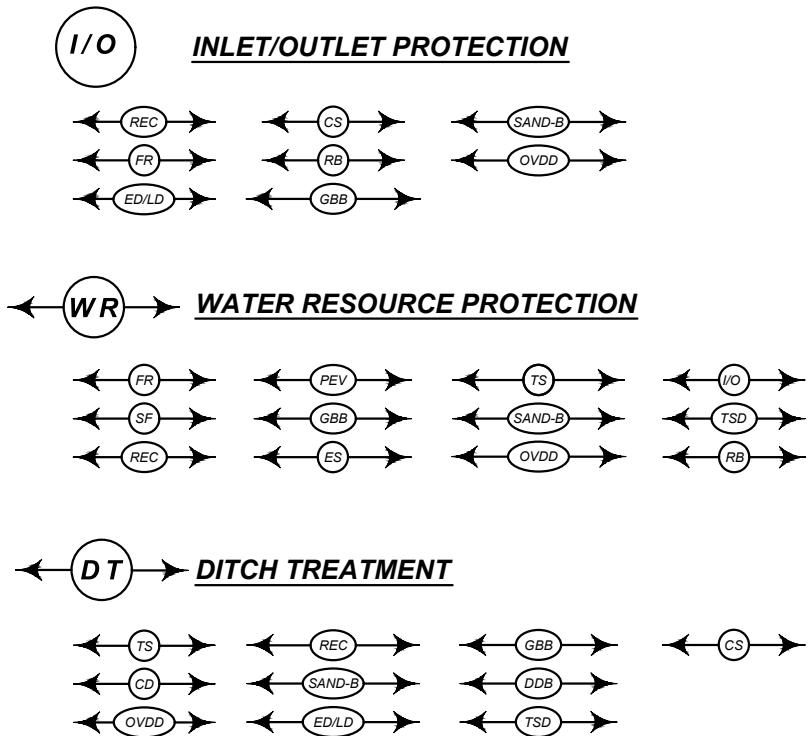


THE FOLLOWING BMP ALTERNATIVES ARE NOT COMPREHENSIVE

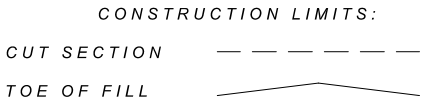
AND DO NOT SUPERSEDE MDT CONTRACT REQUIREMENTS

OR MANDATES AND REQUIREMENTS SPECIFIED BY OTHER

AUTHORIZED LOCAL, STATE, AND FEDERAL AGENCIES.



NOTE: BMP STATIONING IS APPROXIMATE



NOTES

PROJECT NAME
OLD HWY 10 BRIDGES - E OF HYSHAM

COUNTY
TREASURE COUNTY

PROJECT ID

STPB 81018(6)

UPN
9717000

DESIGNED BY

B. HENDERSON 05/2024

REVIEWED BY

J. BROTZLER 05/2024

CHECKED BY

J. SOLIDAY 12/2025

9717000DERO100.DWG

MONTANA
Department of Transportation

EROSION CONTROL PLANS

4/13/2026 5:19 AM

SITE 1
EROSION CONTROL
PLAN SHEET

PROJECT NAME
OLD HWY 10 BRIDGES - E OF HYSHAM

COUNTY
TREASURE COUNTY

PROJECT ID
STPB 81018(6)

UPN
9717000

DESIGNED BY
B. HENDERSON

05/2024

REVIEWED BY
J. BROTZLER

05/2024

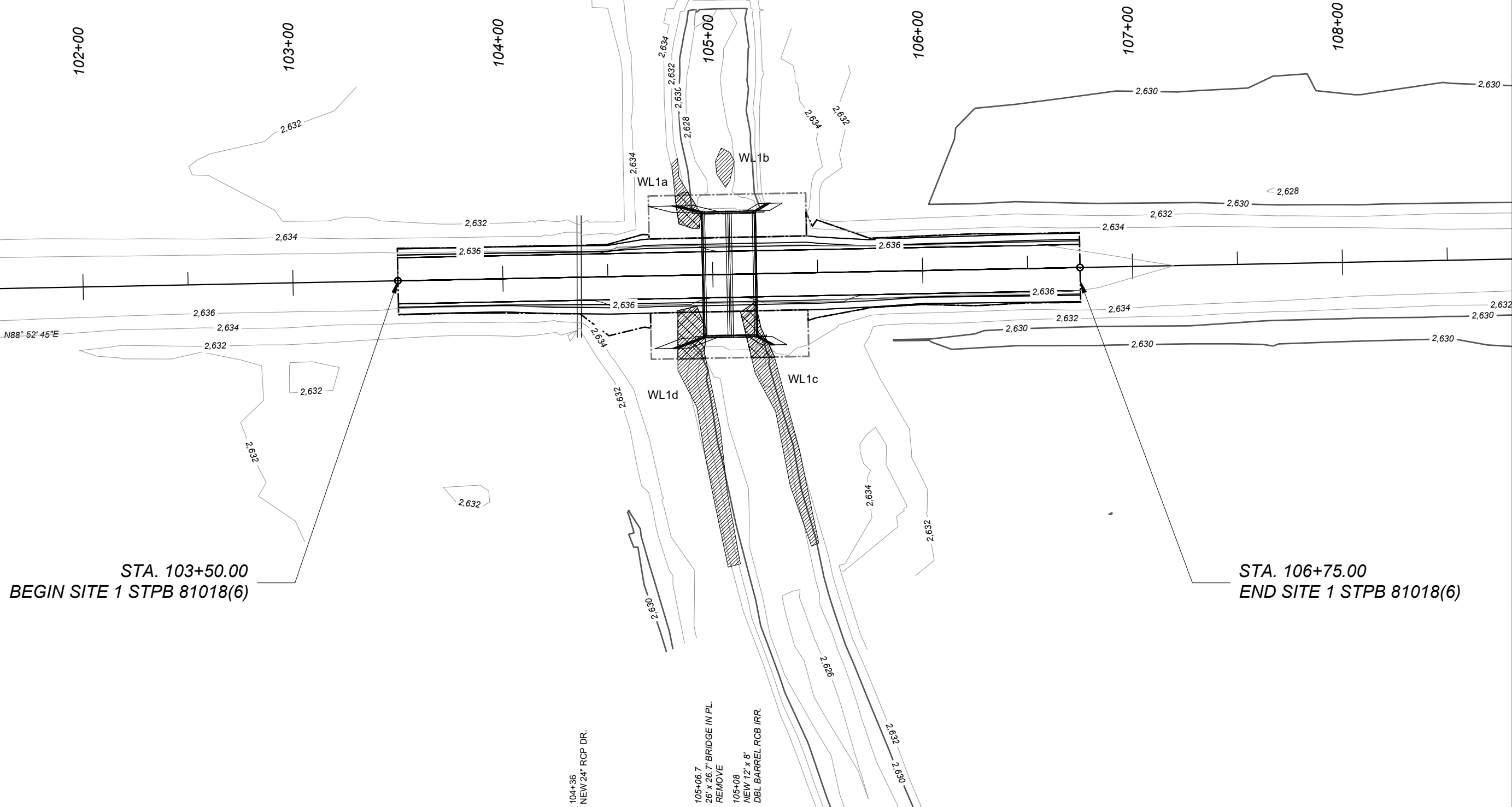
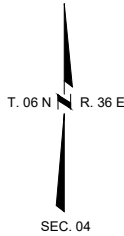
CHECKED BY
J. SOLIDAY

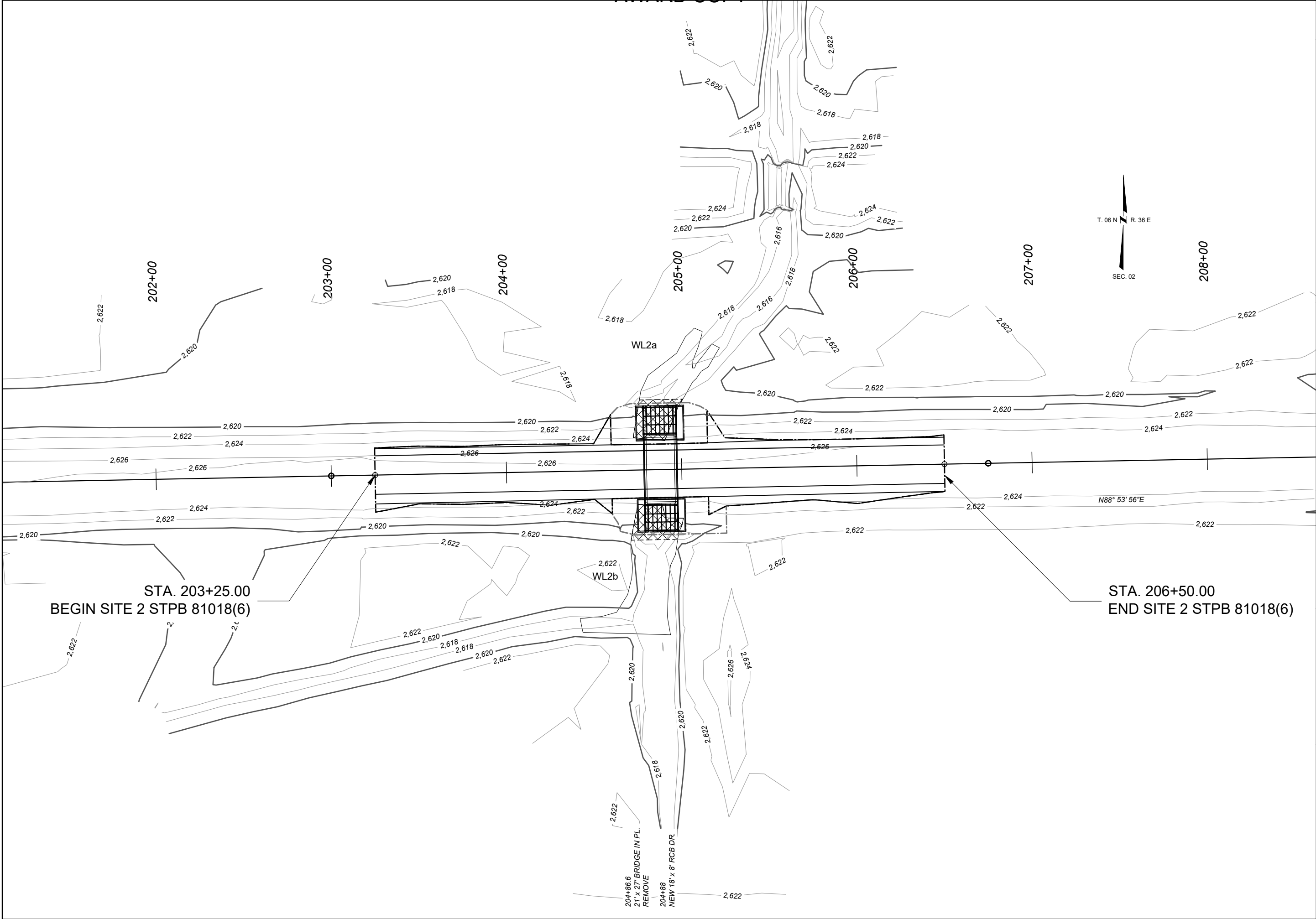
12/2025
9717000RDERO100.DWG



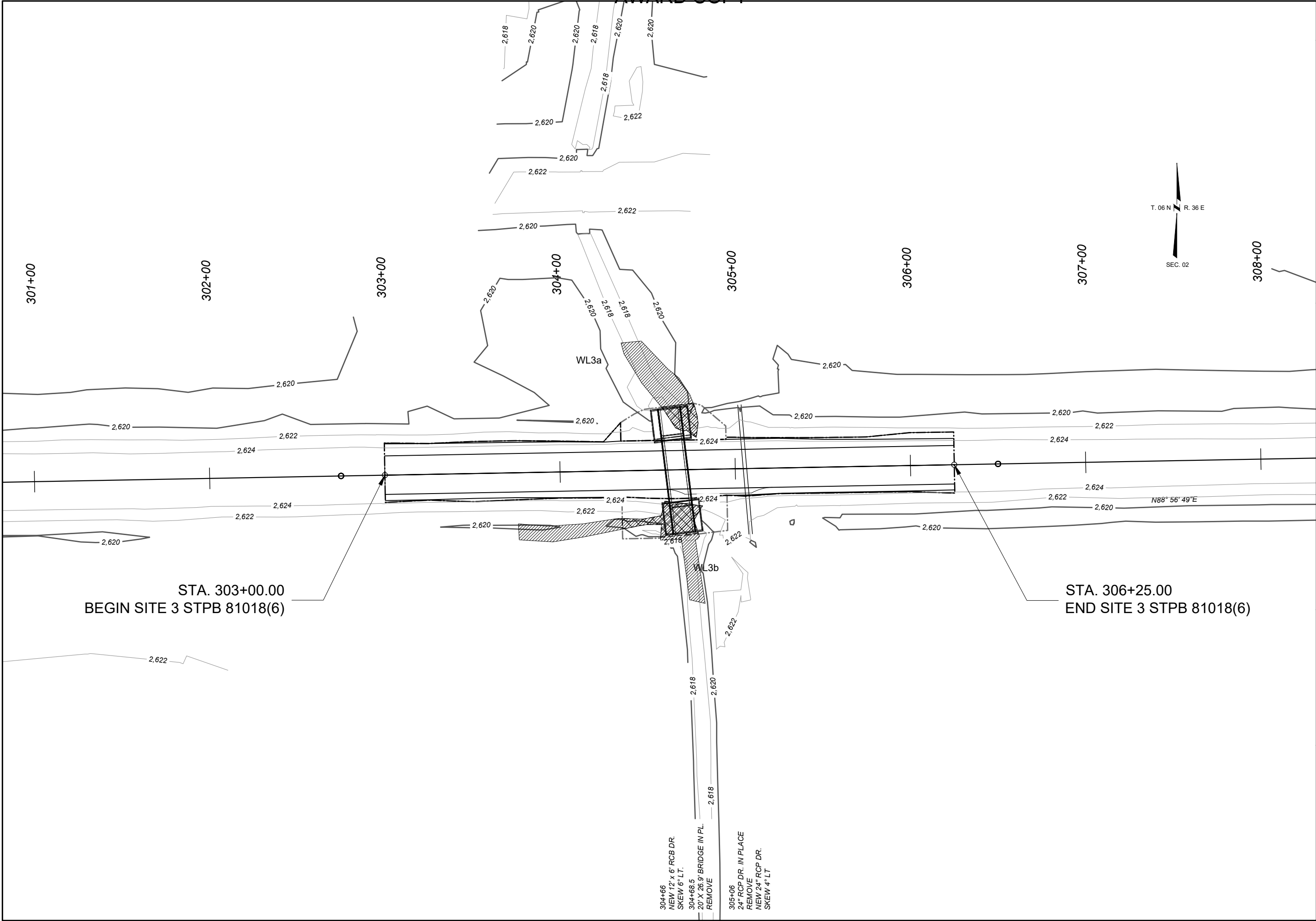
EROSION CONTROL PLANS


4/13/2026 5:19 AM





SHEET NO.		4	
SITE 2		EROSION CONTROL	
EROSION CONTROL		PLAN SHEET	
PROJECT NAME		OLD HWY 10 BRIDGES - E OF HYSHAM	
COUNTY		TREASURE COUNTY	
PROJECT ID		STPB 81018(6)	
UPN		9717000	
DESIGNED BY	05/2024	REVIEWED BY	05/2024
B. HENDERSON		J. BROTZLER	
CHECKED BY	12/2025	EROSION CONTROL PLANS	
J. SOLIDAY		4/13/2026 5:19 AM	



SHEET NO.		5	
SITE 3		EROSION CONTROL	
PLAN SHEET			
	PROJECT NAME	OLD HWY 10 BRIDGES - E OF HYSHAM	
	COUNTY	TREASURE COUNTY	
	PROJECT ID	STPB 81018(6)	
	UPN	9717000	
EROSION CONTROL PLANS		4/13/2026 5:19 AM	
DESIGNED BY	05/2024	REVIEWED BY	05/2024
B. HENDERSON		J. BROTZLER	
CHECKED BY	12/2025		
J. SOLIDAY			
9717000RDERO100.DWG			