




1959 MONTANA HIGHWAY MAP



Friendly Deer - Fred Peterson



State Highway Commission of Montana
HELENA, MONTANA



Ernie Peterson

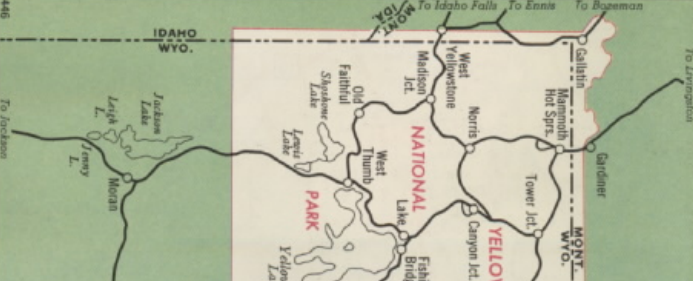
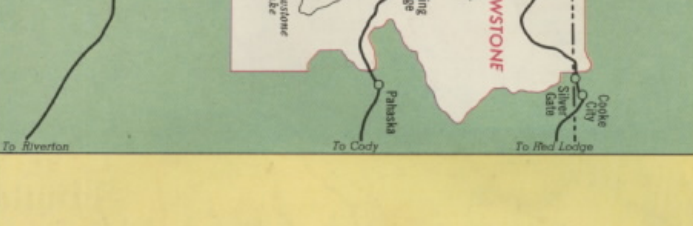
provided picnic and camping facilities throughout the trip.
May 1—June 15: 8 a.m. to 5 p.m.
June 15—Labor Day: 8 a.m. to 5 p.m.
Labor Day—Sept. 30: 8 a.m. to 5 p.m.
Free picnicking and camping facilities throughout the trip.

Lewis and Clark Cavern State Park

Colorful stalactites and stalagmites and cavern in the Northwest. Located in the heart of Montana's national park.



Yellowstone National Park



Nature's wonderland, world-famous for geysers, steaming pools, National Park comprises 2,217,000 acres of scenic beauty.



Glacier National Park



National Park lies in the most rugged section of the Montana Rockies. There are more than sixty glaciers, two hundred sparkling lakes, forests of fir, spruce, and hemlock.

Glacier International Peace Park

Montana • The Treasure State

KONTAKA, for centuries the home of Indians and buffalo, was first seen by white men—the Veres-crope, French fur-trader, in 1733.

Nine hundred, 11 has them and 3 air them serve state. Yards, lands, utilized to agriculture, five native most valuable resources.



Ernie Peterson



Ernie Peterson

Montana State Parks and Monuments


- Benedict State Monument
27 miles of Dinosaur of U.S. 81
Bitterroot Lake State Park
20 miles west of Kalispell
and 3 miles north of Afton on U.S. 2



Montana River - Ernie Peterson

Montana Fishing and Hunting

Montana's vast outdoors offers 22,000 miles of well-stocked fishing streams.



Montana River - Ernie Peterson

Table with columns for various cities and their approximate mileage from Helena. Includes a legend for 'Montana Mileage Table' and 'Approximate Mileage'.

Ernie Peterson