


1968 HIGHWAY MAP

The Big Sky Country

MONTANA



Lewis and Clark traversed this area and crossed the Bitterroot Mountain Range.

PUBLISHED BY THE MONTANA HIGHWAY COMMISSION Helena, Montana 59601



FOR FREE DISTRIBUTION



GREETINGS from the BIG SKY COUNTRY

May I extend to you my warm welcome to the Big Sky Country... The Big Sky Country has everything you need for your vacation...



The Treasure State

The fourth largest state, Montana averages 560 miles in length and 270 miles in width... The Continental Divide runs north and south through the state...

The Lewis and Clark Trail



One of man's great explorations, the Lewis and Clark Expedition, opened the western half of North America in 1804-1806... paving the way for generations of exploration...

TODAY, in the comfort of your car you can drive parallel to the Mighty Missouri and Yellowstone Rivers... You can visit Pompey's Pillar and stand where Captain Clark stood...



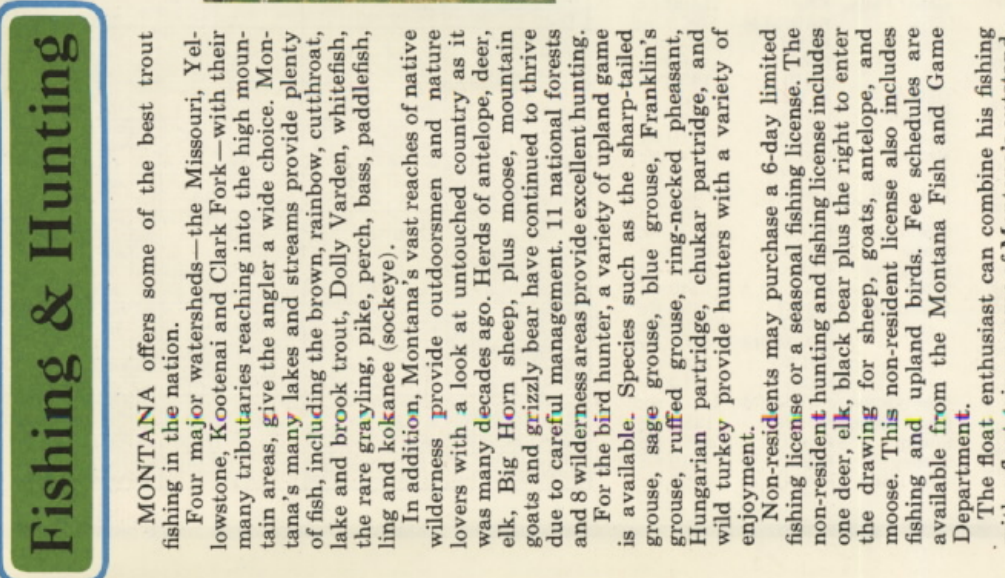
Lewis and Clark Caverns STATE PARK

Lewis and Clark Caverns, Montana's largest and oldest of all the National Parks, are in the Northwest... The caverns are a natural wonder...



GLACIER National Park

Glacier National Park, often termed "the Crown of the Continent" was established on August 2, 1909... It is a masterpiece of nature...




YELLOWSTONE National Park

These of the five entrances to Yellowstone, the largest and oldest of all the National Parks, are in the northwest corner of Montana... Yellowstone National Park was first discovered by a frontiersman, John Colter...

Relive Montana History Along Lewis & Clark's Trail

Reliving Montana's history along the Lewis and Clark Trail can be a memorable family vacation experience... Throughout the Lewis and Clark Trail in Montana, Community, Forest Service and State Highway Department Historical Markers...



Group 1: For you who are serious students and autodidacts... Group 2: If you wish to gain a more intimate knowledge of the Trail... Group 3: For you who are serious students and autodidacts...

*Montana Highway Commission photo. *Montana Highway Commission photo. *Montana Highway Commission photo. *Montana Highway Commission photo.