



where Magnificence is an everyday happening!

MONTANA
Escape to

LEWIS & CLARK
OLD WEST TRAIL

MONTANA'S GLACIER NATIONAL PARK

MONTANA
THE BIG SKY COUNTRY

GLACIER NATIONAL PARK

NATIONAL PARK was originally Kutenai (Flathead) Indian country. They crossed the Park area from west to east to hunt bison on the plains from which they controlled. They were eventually driven west over the mountains by the Blackfeet Indians. They now live on a reservation southwest of the Park, and adjoining the Park on the east.

The park, lying in a rugged section of the MONTANA Rockies, is named not from the approximately 40 glaciers of today, but because huge ice Age glaciers carved the rugged scenery of what is now Glacier National Park. Here two hundred, glacial lakes, such as the Valley of the Elks, are visible on the cirques. Streams of crystal clear water offer good fishing . . . and no fishing license is required. Fields of brilliant mountain wild flowers, cascading waterfalls, sheer cliffs, dense forests, inquisitive bears, friendly marmots and proud mountain goats and mountain sheep dot the landscape. A spectacular 50-mile drive east and west through the park, crosses the Continental Divide at Logan Pass and traverses the towering Garden Wall. Much of the park is accessible easily by car and nearly a thousand miles of trails lead deep into the park. Some of the glaciers are visible from the roads; others are easily accessible on foot or horseback. Saddle horses are available, riding experience is unnecessary.

Warm sunny days and cool starry nights are the rule through the summer. Early season visitors find waterfalls at their most glorious. In the fall, deciduous trees display brilliant colors and highest peaks glisten with their first white dusting of snow.

Going-to-the-Sun Road, open until the first week in June, remains open well into October. All year around accommodations are concentrated in the park and are available from about June 10 to September 10.

This million acre alpine wonderland, often termed "The Crown of the Continent," was established by Congress as a national park on May 11, 1910, and is the United States' second oldest. The Waterton-Glacier International Peace Park.



Photo: Glacier Park Co.



MONTANA
BETWEEN GLACIER AND YELLOWSTONE NATIONAL PARKS

NATIONAL PARK are in Montana: (1) the largest and oldest of all the national parks, are in Montana: (1) the north entrance at Gardiner is reached by the historic Yellowstone River route through beautiful Paradise Valley and Yankee Jim Canyon, (2) the north-east entrance is reached by the spectacular trail which winds 111,000 feet of rugged, steeply ascending, and descending, in Montana's rugged Beartooth Mountains, (3) West Yellowstone, Montana, gives entrance to Yellowstone National Park on the west along the scenic highway through the wild-wooded Madison River . . . the trout fishing and the picturesque Gallatin River and the earthquake-created Quake Lake.

Yellowstone National Park was first discovered by trappersmen, John Collier, in the 1820's. He believed the tales of the fantastic land he had seen. Twenty years later, Jim Bridger, a rugged Montana trapper and scout, gave similar descriptions of the area, and eventually explored the Yellowstone country extensively.

Often termed "nature's wonderland," Yellowstone is renowned for spouting geysers, brilliant pools, bubbling mud caldrons, mountains, canyons, streams and lakes, forest and waterfalls. The park, with 2,221,000 acres of scenic beauty, is a wilderness of elk, moose, elk, deer, antelope, bighorn sheep and bison. Fishing is good in the park waters, no fishing license is required. Please contact park rangers for special information on fishing.

Snowmobile trips into the Park operate from mid-December to mid-March from West Yellowstone, Montana, and Mammoth, Wyoming. Congress established Yellowstone National Park on March 1, 1872, after the Washburn-Doane Expedition, headed by H. D. Washburn, Surveyor-General of Montana.

Accommodations are available all year at Mammoth Motor Inn and at the Montana entrances and from about May 1 to October 31 in the interior of the park.

WELCOME TO THE BIG SKY COUNTRY

Welcome to Montana. We are glad you came and sincerely hope you enjoy your stay with us.

This is the real West—a portion of another America that Montana is a land of great variety, and presents the visitor a panorama of the best of nature's design. The contrasts are striking, from the mining industry, Montananelli, to the rugged beauty of the mountains, to the rich, fertile valley of the Yellowstone.

We hope you will appreciate the beauty and solitude of our land—the mountains, the valleys, the rivers, the lakes, and the forests. We urge you to see our museums, theaters, local fairs and unique shops.

The best thing about Montana is the people. They are as kind as the mountains and are ready to do all they can to make your visit pleasant.

Montana is more than a state of the union—it is a state of mind. Enjoy yourself!

Janet Johnson
Governor



THE TREASURE STATE

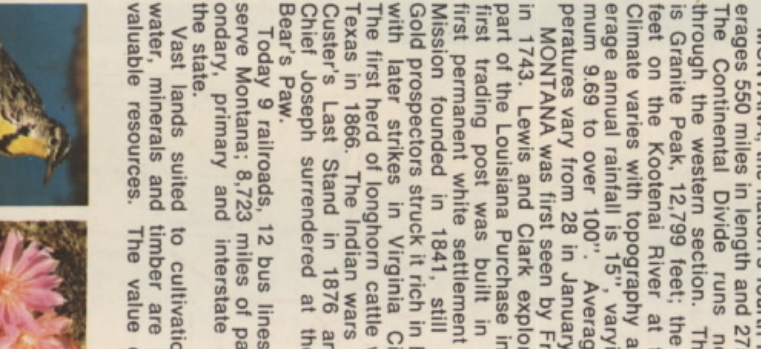
Montana, the nation's fourth largest state, is the largest and oldest of all the national parks, are in Montana: (1) the north entrance at Gardiner is reached by the historic Yellowstone River route through beautiful Paradise Valley and Yankee Jim Canyon, (2) the north-east entrance is reached by the spectacular trail which winds 111,000 feet of rugged, steeply ascending, and descending, in Montana's rugged Beartooth Mountains, (3) West Yellowstone, Montana, gives entrance to Yellowstone National Park on the west along the scenic highway through the wild-wooded Madison River . . . the trout fishing and the picturesque Gallatin River and the earthquake-created Quake Lake.

Yellowstone National Park was first discovered by trappersmen, John Collier, in the 1820's. He believed the tales of the fantastic land he had seen. Twenty years later, Jim Bridger, a rugged Montana trapper and scout, gave similar descriptions of the area, and eventually explored the Yellowstone country extensively.

Often termed "nature's wonderland," Yellowstone is renowned for spouting geysers, brilliant pools, bubbling mud caldrons, mountains, canyons, streams and lakes, forest and waterfalls. The park, with 2,221,000 acres of scenic beauty, is a wilderness of elk, moose, elk, deer, antelope, bighorn sheep and bison. Fishing is good in the park waters, no fishing license is required. Please contact park rangers for special information on fishing.

Snowmobile trips into the Park operate from mid-December to mid-March from West Yellowstone, Montana, and Mammoth, Wyoming. Congress established Yellowstone National Park on March 1, 1872, after the Washburn-Doane Expedition, headed by H. D. Washburn, Surveyor-General of Montana.

Accommodations are available all year at Mammoth Motor Inn and at the Montana entrances and from about May 1 to October 31 in the interior of the park.



Montana, the nation's fourth largest state, is the largest and oldest of all the national parks, are in Montana: (1) the north entrance at Gardiner is reached by the historic Yellowstone River route through beautiful Paradise Valley and Yankee Jim Canyon, (2) the north-east entrance is reached by the spectacular trail which winds 111,000 feet of rugged, steeply ascending, and descending, in Montana's rugged Beartooth Mountains, (3) West Yellowstone, Montana, gives entrance to Yellowstone National Park on the west along the scenic highway through the wild-wooded Madison River . . . the trout fishing and the picturesque Gallatin River and the earthquake-created Quake Lake.

Yellowstone National Park was first discovered by trappersmen, John Collier, in the 1820's. He believed the tales of the fantastic land he had seen. Twenty years later, Jim Bridger, a rugged Montana trapper and scout, gave similar descriptions of the area, and eventually explored the Yellowstone country extensively.

Often termed "nature's wonderland," Yellowstone is renowned for spouting geysers, brilliant pools, bubbling mud caldrons, mountains, canyons, streams and lakes, forest and waterfalls. The park, with 2,221,000 acres of scenic beauty, is a wilderness of elk, moose, elk, deer, antelope, bighorn sheep and bison. Fishing is good in the park waters, no fishing license is required. Please contact park rangers for special information on fishing.

Snowmobile trips into the Park operate from mid-December to mid-March from West Yellowstone, Montana, and Mammoth, Wyoming. Congress established Yellowstone National Park on March 1, 1872, after the Washburn-Doane Expedition, headed by H. D. Washburn, Surveyor-General of Montana.

Accommodations are available all year at Mammoth Motor Inn and at the Montana entrances and from about May 1 to October 31 in the interior of the park.

- State Bird: West. Goshawk
- State Flower: Wild. Rose
- State Game: Mountain Sheep
- State Fruit: Apple
- State Tree: Lodgepole Pine



Photo: Glacier Park Co.


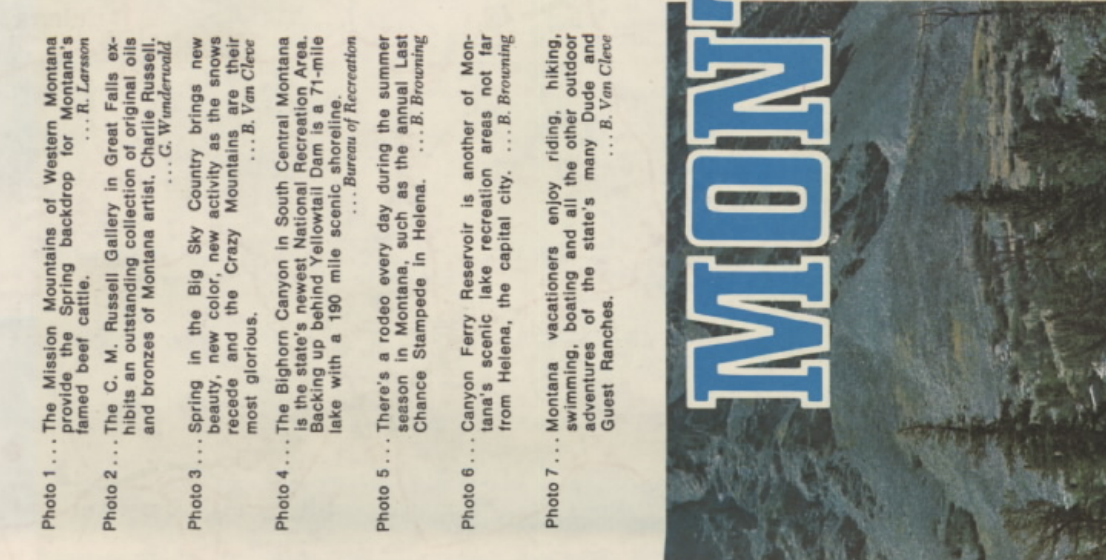


Photo: Yellowstone Park Co.



STATE PARKS and MONUMENTS

Letter and numeral following name of each area refer to map.

- *Ashley Lake State Park, B-2
- *Banck State Monument, G-3
- *Chippewa State Park, B-2 (reverse 306)
- *Canyon Ferry Recreation Area, E-5
- *Chief Joseph's Battlefield of the Bear's Paw, B-7
- *Chief Joseph's Memorial State Monument, G-8
- *Crowsnest National State Park, B-2
- *Deardrum's Basin Recreation Area, E-7
- *Elmo Recreation Area, C-2
- *Finley Point State Park, C-2
- *Flathead Lake State Park, C-2
- *Gardiner State Park, C-2
- *Hell Creek State Park, C-10 (inquire locally)
- *Hooper State Park, C-2
- *James Kipp State Park, C-8
- *Lake Mary Moran State Park, C-2
- *Lone Pine State Park, B-2
- *Lost Creek State Park, F-5
- *Lost Lake State Park, F-5
- *Makoshika State Park, D-12
- *Medicine Rocks State Park, Staterway, B-6,7
- *Missouri River Recreation Waterway, B-6,7
- *Neison Reservoir Recreation Area, B-2
- *Rock Creek State Park, C-10
- *Thompson Falls State Park, C-1
- *West Shore State Park, C-2
- *Whitish Bay State Park, B-2
- *Yellow Bay State Park, C-2

*Campground fee: \$1 per night, \$10 per season



Photo: Yellowstone Park Co.

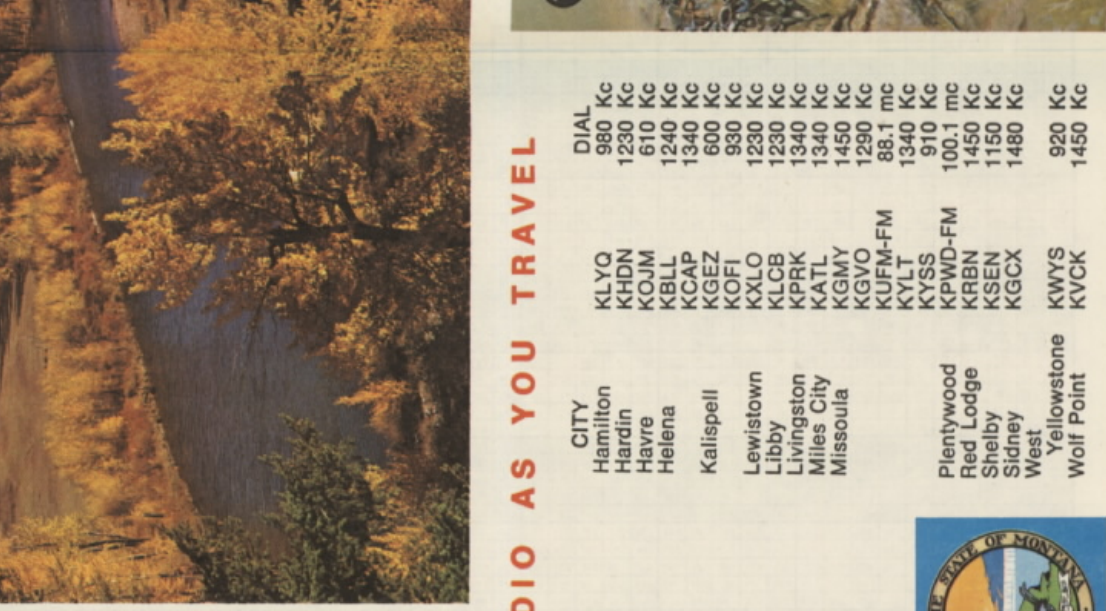
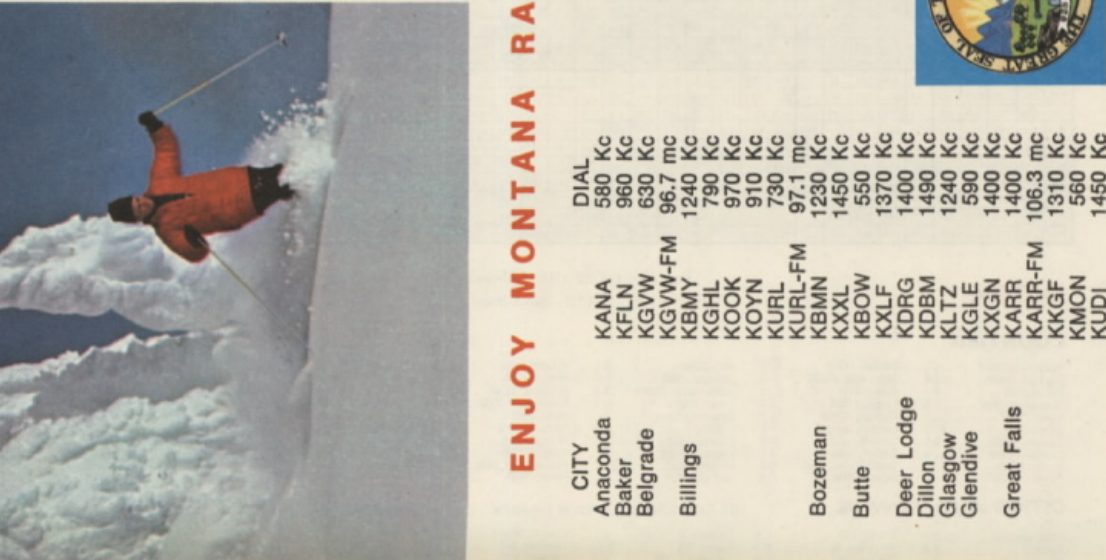
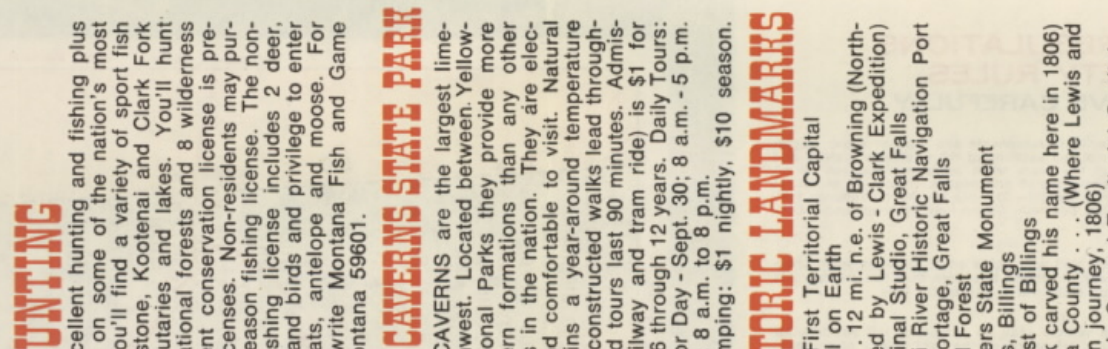


Photo: Yellowstone Park Co.

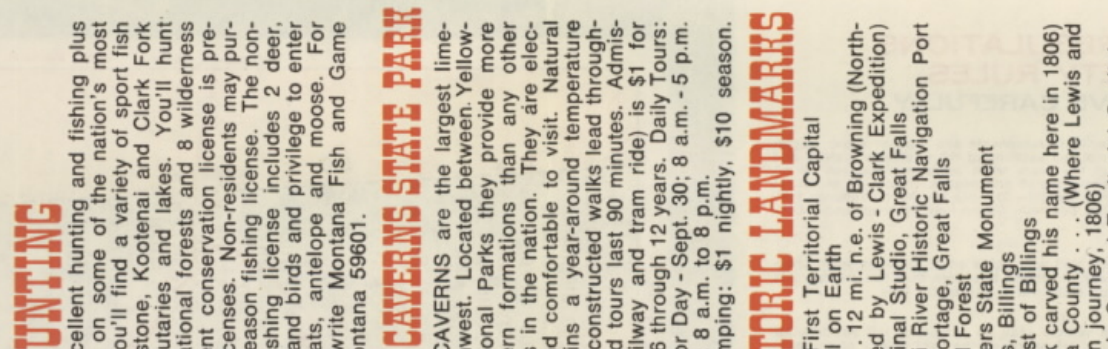


Photo: Yellowstone Park Co.



Photo: Yellowstone Park Co.

LEWIS and CLARK CAVERNS STATE PARK

Located between Yellowstone and Glacier National Parks they provide more variety than any other typical cavern formations. The caverns are naturally lighted, safe and comfortable to visit. Natural air-conditioning maintains a year-around temperature out the caverns. Guided tours last 80 minutes. Admission (including jeep railway and tram ride) is \$1 for May 1 - June 15, Labor Day - Sept. 30; 8 a.m. - 5 p.m. Free parking. Camping: \$1 nightly, \$10 season.

NATIONAL HISTORIC LANDMARKS

Bannack... Montana's First Territorial Capital
Butte... the richest Hill on Earth
Camp Disappointment... 12 mi. n.e. of Browning (North-Central)
Fort Benton... Missouri River Historic Navigation Port
Lolo Trail, Lolo National Forest
Missouri River Headwaters State Monument
Pompeya Pillar, northeast of Billings
Tr. (Captain William Clark carved his name here in 1806)
Clark's Cabin on rumber county, 1806
Virginia City... Montana's Second Territorial Capital

ENJOY MONTANA RADIO AS YOU TRAVEL

CITY	DIAL	CITY	DIAL
Anaconda	580 Kc	Hamilton	1240 Kc
Billings	830 Kc	Harlow	1670 Kc
Bozeman	89.7 Kc	Helena	1240 Kc
Butte	1340 Kc	Kallisip	850 Kc
Dillon	1290 Kc	Lawtown	1250 Kc
Glasgow	970 Kc	Miles City	1340 Kc
Grandview	971 Kc	Missoula	1250 Kc
Great Falls	971 Kc	Plentywood	86.1 mc
		Shelby	100.1 mc
		Slidery	1150 Kc
		Yellowstone	1480 Kc
		Wolf Point	920 Kc
			1450 Kc



NATIONAL RECREATION AREA

Big Hole Battlefield, F-9
Big Horn Battlefield, F-9