
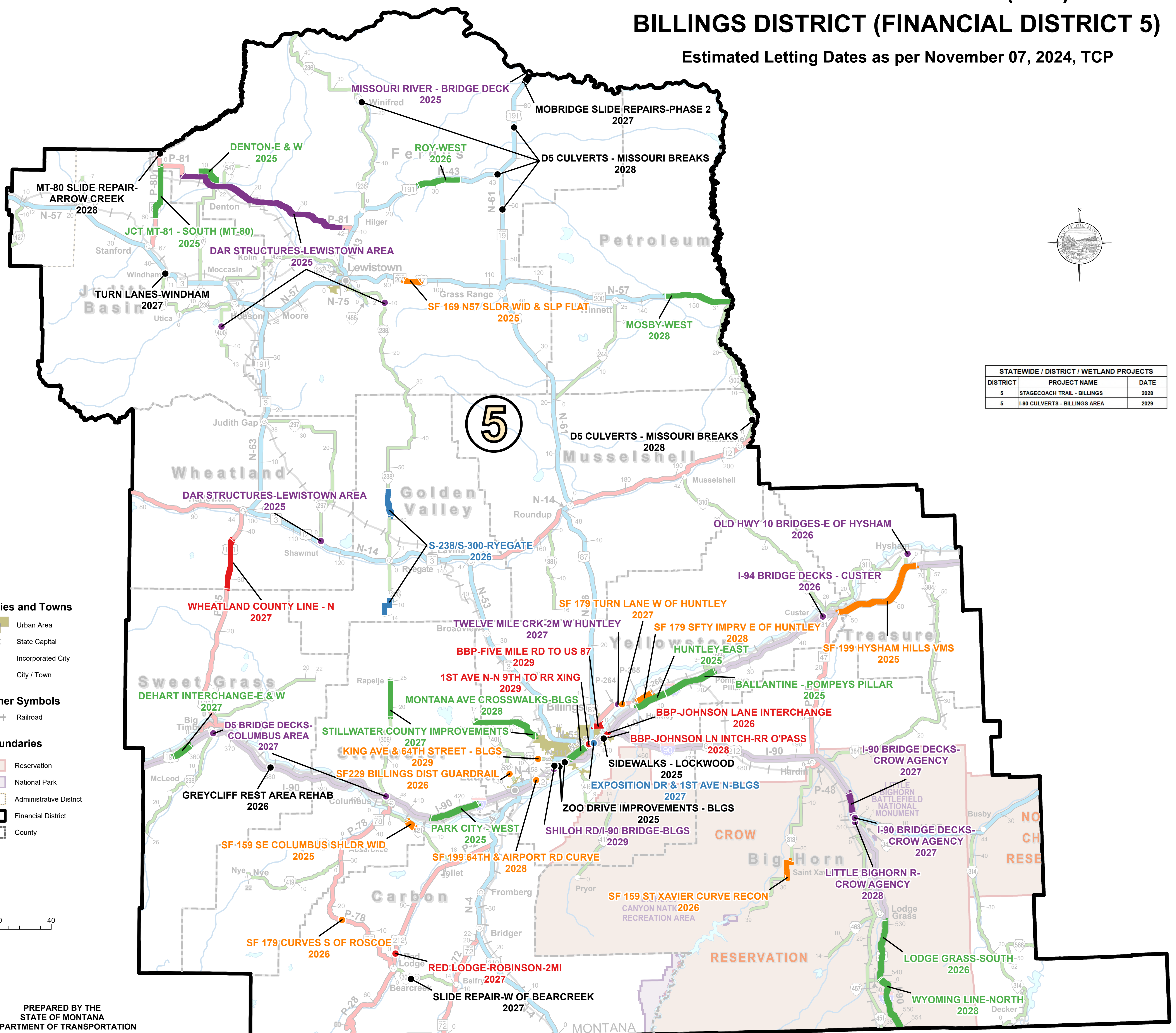


TENTATIVE CONSTRUCTION PLAN (TCP) 2025 - 2029

BILLINGS DISTRICT (FINANCIAL DISTRICT 5)

Estimated Letting Dates as per November 07, 2024, TCP



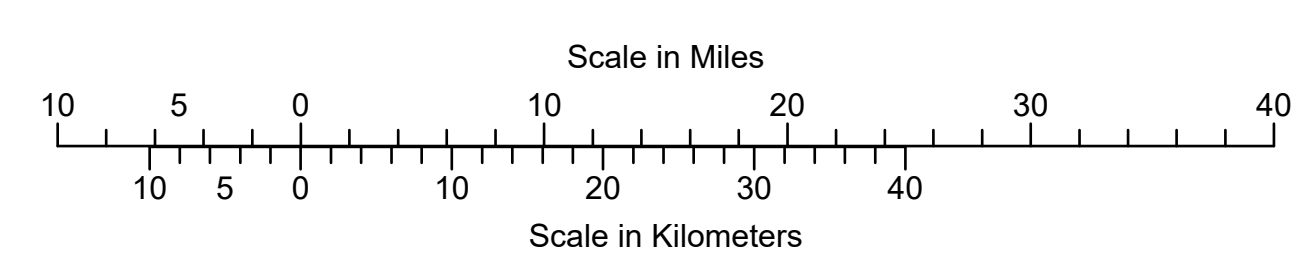
STATEWIDE / DISTRICT / WETLAND PROJECTS		
DISTRICT	PROJECT NAME	DATE
5	STAGECOACH TRAIL - BILLINGS	2028
5	I-90 CULVERTS - BILLINGS AREA	2029

For a more detailed view of the projects visit our interactive web map at: <https://bit.ly/3u2Ez9H>
This web map is updated annually
Or scan the QR code with mobile device.



Map Legend

- Tentative Construction Projects**
 - Reconstruction
 - Rehabilitation
 - Resurface
 - Safety
 - Bridge
 - Other
- System Designations**
 - NHS Interstate
 - NHS Non-Interstate
 - Primary
 - Secondary
 - Off System
- Route Numbers**
 - Interstate
 - U.S.
 - Montana
 - Route
- Cities and Towns**
 - Urban Area
 - State Capital
 - Incorporated City
 - City / Town
- Other Symbols**
 - Railroad
- Boundaries**
 - Reservation
 - National Park
 - Administrative District
 - Financial District
 - County



PREPARED BY THE
STATE OF MONTANA
DEPARTMENT OF TRANSPORTATION
GEOSPATIAL INFORMATION SECTION
Created January 2025 using ArcGIS Pro 3.3.2, Esri, Inc.
NAD 1983 StatePlane Montana FIPS 2500
Lambert Conformal Conic

NOTE: PROJECTS SHOWN ARE ONLY THOSE OVER \$100,000.

