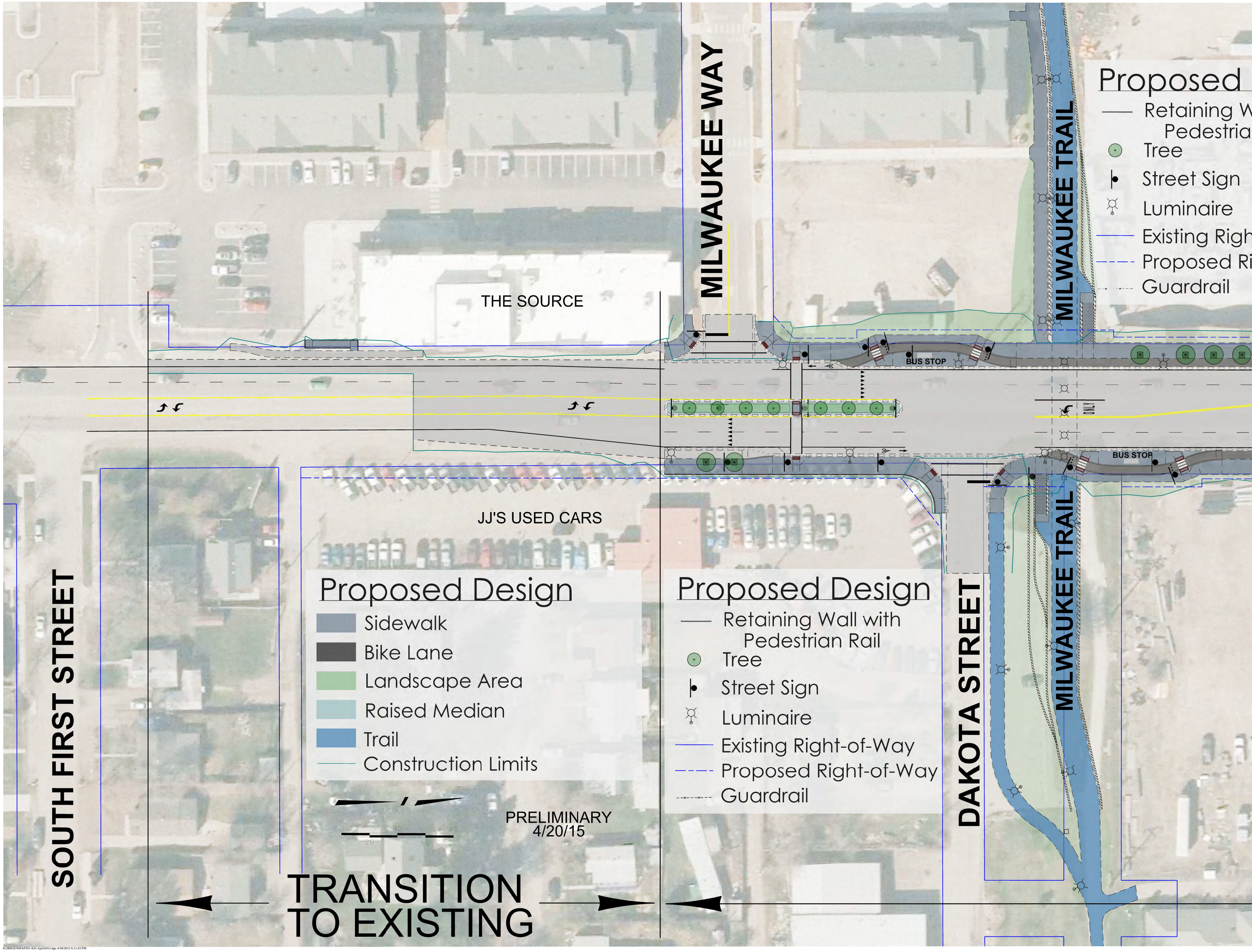
MILWAUKEE WAY
MILWAUKEE TRAIL
MILWAUKEE TRAIL
MILWAUKEE TRAIL
THE SOURCE
BUS STOP
BUS STOP
ONLY
JJ'S USED CARS
SOUTH FIRST STREET
DAKOTA STREET
Proposed Design
Sidewalk
Bike Lane
Landscape Area
Raised Median
Trail
Construction Limits
Proposed Design
Retaining Wall with Pedestrian Rail
Tree
Street Sign
Luminaire
Existing Right-of-Way
Proposed Right-of-Way
Guardrail
Proposed
Retaining W
Pedestria
Tree
Street Sign
Luminaire
Existing Righ
Proposed Ri
Guardrail
0
20
40
60
80
PRELIMINARY
4/20/15
TRANSITION
TO EXISTING

4128002ENMAPZ01-KD-April2015.dgn 4/30/2015 6:11:43 PM

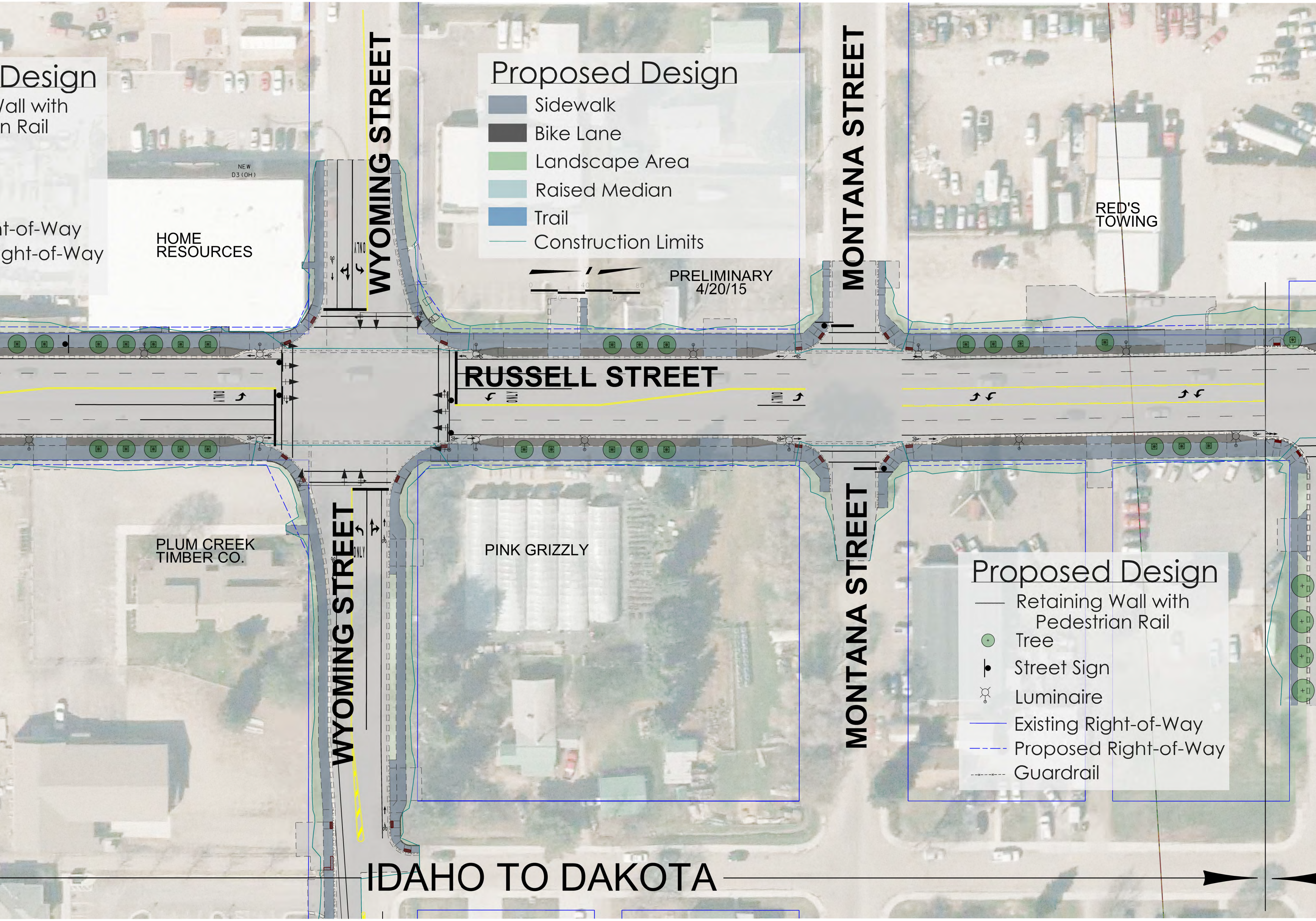
Design
/all with
n Rail
t-of-Way
ght-of-Way
NEW
D3 (OH)
HOME
RESOURCES
WYOMING STREET
Proposed Design
Sidewalk
Bike Lane
Landscape Area
Raised Median
Trail
Construction Limits
0
20
40
60
80
PRELIMINARY
4/20/15
MONTANA STREET
RED'S
TOWING
RUSSELL STREET
ONLY
ONLY
ONLY
ONLY
PLUM CREEK
TIMBER CO.
WYOMING STREET
PINK GRIZZLY
MONTANA STREET
Proposed Design
Retaining Wall with
Pedestrian Rail
Tree
Street Sign
Luminaire
Existing Right-of-Way
Proposed Right-of-Way
Guardrail
IDAHO TO DAKOTA

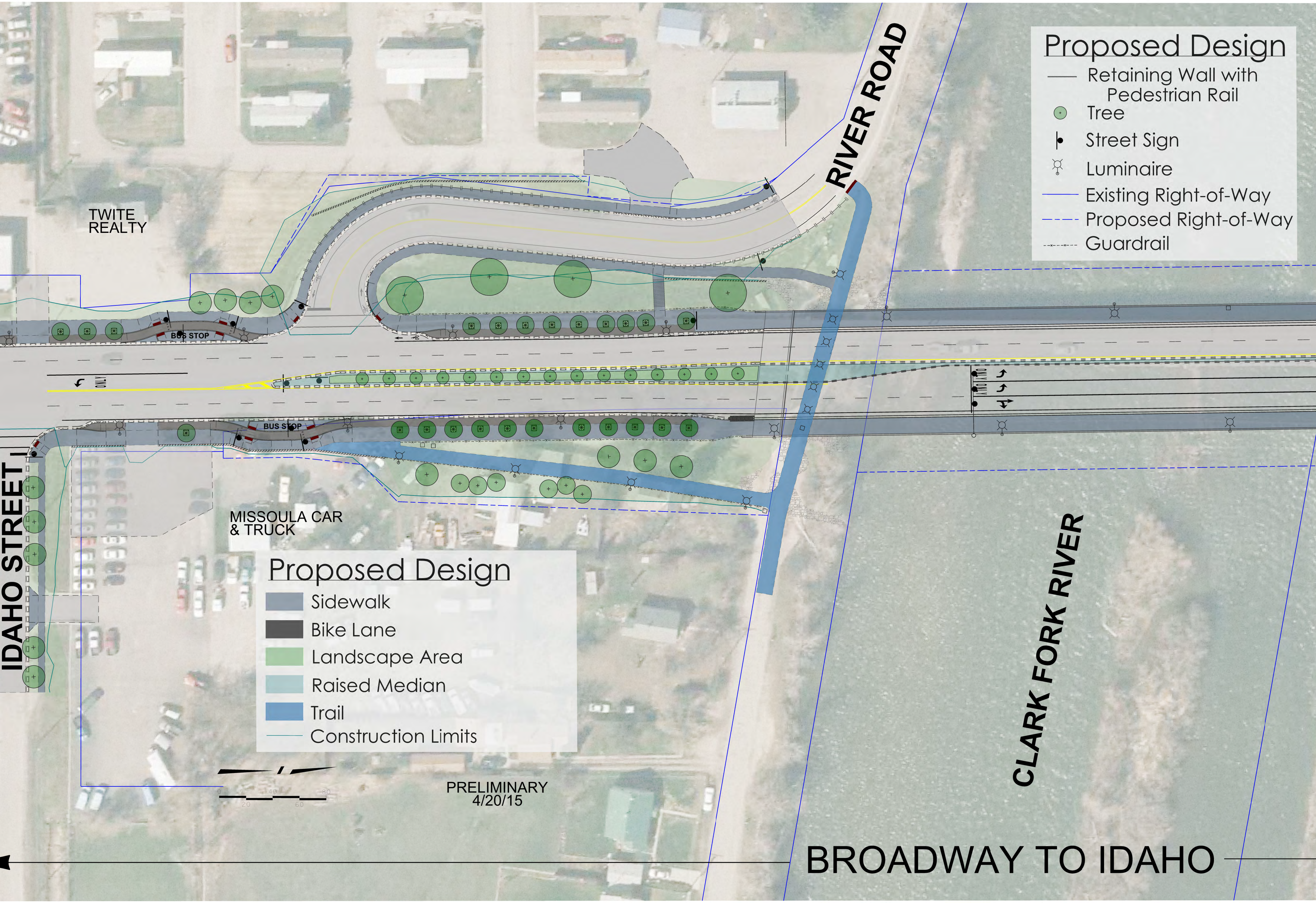

Proposed Design
Retaining Wall with Pedestrian Rail
Tree
Street Sign
Luminaire
Existing Right-of-Way
Proposed Right-of-Way
Guardrail
RIVER ROAD
TWITE REALTY
BUS STOP
ONLY
BUS STOP
ONLY
IDAHO STREET
MISSOULA CAR & TRUCK
CLARK FORK RIVER
Proposed Design
Sidewalk
Bike Lane
Landscape Area
Raised Median
Trail
Construction Limits
0
20
40
60
80
PRELIMINARY
4/20/15
BROADWAY TO IDAHO

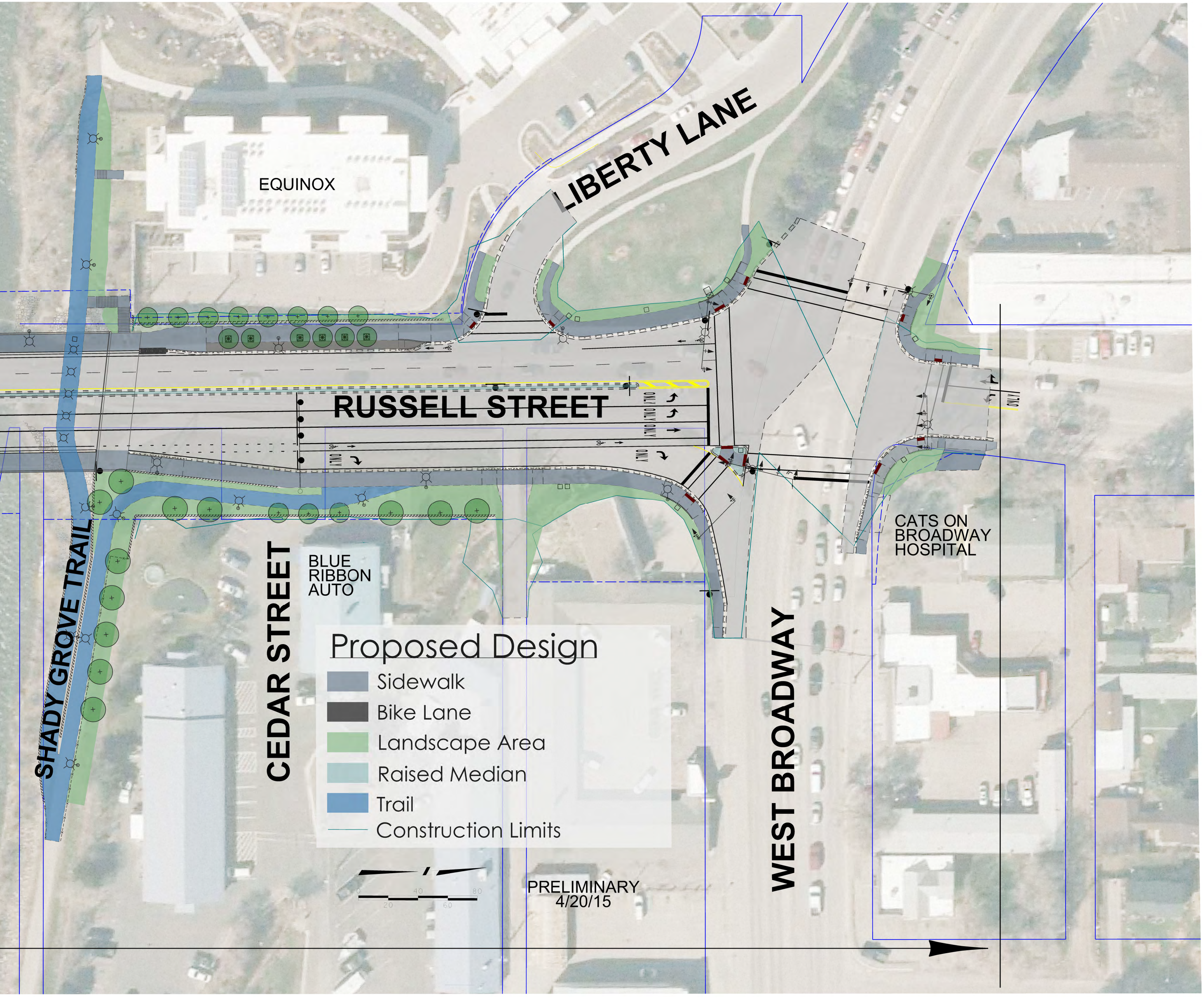
LIBERTY LANE
EQUINOX
RUSSELL STREET
ONLY
ONLY
ONLY
ONLY
ONLY
SHADY GROVE TRAIL
CEDAR STREET
BLUE RIBBON AUTO
WEST BROADWAY
CATS ON BROADWAY HOSPITAL
Proposed Design
Sidewalk
Bike Lane
Landscape Area
Raised Median
Trail
Construction Limits
0
20
40
60
80
PRELIMINARY
4/20/15