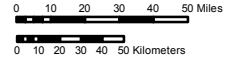


# BILLINGS DISTRICT CENTERLINE RUMBLESTRIP INSTALLATION







PREPARED BY THE  
STATE OF MONTANA  
DEPARTMENT OF TRANSPORTATION  
GEOSPATIAL INFORMATION SECTION  
Created April 2017 in ArcGIS 10.4.1 using ArcMap. Esri, Inc.  
NAD 1983 State Plane Montana FIPS 2500  
Lambert Conformal Conic





## Route Numbers

-  INTERSTATE
-  U.S.
-  MONTANA
-  ROUTE

## System Designations

-  NHS INTERSTATE
-  NHS NON-INTERSTATE
-  PRIMARY
-  SECONDARY

## Other Symbols

-  COUNTY LINE
-  URBAN AREA
-  INCORPORATED CITY
-  RESERVATION

## RUMBLESTRIP PROJECT\*

\*RUMBLESTRIPS WILL NOT BE  
INSTALLED ON SECTIONS OF ROAD  
WHERE THE POSTED SPEED LIMIT IS  
45 MPH OR LESS.

